

A. L. W.

DOCUMENT No. 412360

Filed MAY 10 1950

OFFICE OF THE CITY CLERK  
SAN DIEGO, CALIFORNIA

Ordinance No. 4401

*Appropriated Balance  
from \$2500.00 from  
Fund, transferring  
same to 'Attainment  
to Property Account'*

PASSED FIRST READING *Several*

Moved by *A* *Appropriation*  
MAY 11 1950

Seconded by *SKH*

ADOPTED BY COUNCIL

MAY 11 1950

Moved by *A*

Seconded by *M*

GOES INTO EFFECT

Recorded on Film No. 28 230

ORDINANCE NO. 4401  
(New Series)


AN ORDINANCE APPROPRIATING THE SUM OF \$8,500.00 FROM THE UNAPPROPRIATED BALANCE FUND OF THE CITY OF SAN DIEGO, AND TRANSFERRING THE SAME TO "ASSESSMENTS TO PROPERTY ACCOUNT," GENERAL APPROPRIATIONS OF SAID CITY.

BE IT ORDAINED By the Council of The City of San Diego, as follows:

Section 1. That the sum of eight thousand five hundred dollars (\$8,500.00) be, and the same is hereby set aside and appropriated out of the Unappropriated Balance Fund of The City of San Diego, and the same is hereby transferred to "Assessments to Property Account," General Appropriations of said City.

Section 2. This ordinance shall take effect and be in force on the thirty-first day from and after its passage.

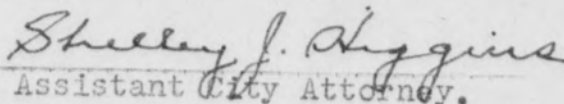
Presented by



Approved as

to form by J.F. DuPaul, City Attorney.

By

  
Assistant City Attorney.



I HEREBY CERTIFY that the money required for the appropriation made and/or indebtedness and/or obligation incurred by reason of the provisions of the foregoing ordinance is in the Treasury, and that it is otherwise unencumbered.

Dated May 10, 1950

John C. Zuilken  
Auditor and Comptroller of The City of San Diego, California.

By R. W. Gerwig Deputy.

Passed and adopted by the Council of the City of San Diego, California, this 11th day of May, 1950, by the following vote, to-wit:

YEAS—Councilmen: Wincote, Schneider, Kerrigan, Dail, Godfrey, Mayor Knox.

NAYS—Council men : None.

ABSENT—Council man : Swan.

(ATTEST):

Harley E. Knox  
Mayor of The City of San Diego, California.

FRED W. SICK

City Clerk of The City of San Diego, California.

(SEAL)

By Helen M. Willig Deputy.

I HEREBY CERTIFY that, as to the foregoing ordinance, the provisions of Section 16 of the Charter of the City of San Diego requiring the reading of ordinances on two separate calendar days prior to passage, was, by a vote of not less than five members of the Council, dispensed with; and that said ordinance was by a vote of not less than five members of the Council put on its final passage at its first reading this 11th day of May, 1950

I FURTHER CERTIFY that the final reading of such ordinance was in full.

~~I FURTHER CERTIFY that prior to the final reading of such ordinance, a written or printed copy thereof was furnished to each member of the Council.~~

FRED W. SICK

City Clerk of The City of San Diego, California.

(SEAL)

By Helen M. Willig Deputy.

~~I HEREBY CERTIFY that the foregoing ordinance was not finally passed until it had been read on two separate calendar days of the Council, to-wit: on the \_\_\_\_\_ day of \_\_\_\_\_, and on the \_\_\_\_\_ day of \_\_\_\_\_.~~

~~I FURTHER CERTIFY that the final reading of such ordinance was in full.~~

~~I FURTHER CERTIFY that, prior to the final reading of such ordinance, a written or printed copy thereof was furnished to each member of the Council.~~

(SEAL)

City Clerk of The City of San Diego, California.

By \_\_\_\_\_ Deputy.

A. H. W

DOCUMENT No. ....

417198

MAY 8 1950

Filed .....  
OFFICE OF THE CITY CLERK  
SAN DIEGO, CALIFORNIA

Ordinance No. ....

4402

Establish Grade Alley in Blocks

8 and 22, La Jolla Park

PASSED FIRST READING

MAY 11 1950

Moved by .....

*S. H. W.*

Seconded by .....

*W*

ADOPTED BY COUNCIL

MAY 11 1950

Moved by .....

*W*

Seconded by .....

*R*

GOES INTO EFFECT

Recorded on Film No. ....

28 231

ORDINANCE NO. 4402 (New Series)

AN ORDINANCE ESTABLISHING THE GRADE OF THE ALLEY IN BLOCKS 8 AND 22, LA JOLLA PARK, IN THE CITY OF SAN DIEGO, CALIFORNIA, ACCORDING TO MAP NO. 352, ON FILE IN THE OFFICE OF THE COUNTY RECORDER OF SAN DIEGO COUNTY, CALIFORNIA, BETWEEN THE NORTHERLY LINE OF PEARL STREET AND THE SOUTHERLY LINE OF KLINE STREET.

BE IT ORDAINED By the Council of the City of San Diego, California, as follows:

SECTION 1. That the grade of the Alley in Blocks 8 and 22, La Jolla Park, in the City of San Diego, California, according to Map No. 352, on file in the Office of the County Recorder of San Diego County, California, between the northerly line of Pearl Street and the southerly line of Kline Street, be, and the same is hereby established as follows:

At the intersection of the easterly line of said alley with the northerly line of Pearl Street, establish the grade elevation at 109.75 feet.

At a point on the easterly line of said alley distant 20.00 feet northerly from the intersection of the easterly line of said alley with the northerly line of Pearl Street, establish the grade elevation at 108.86 feet; at a point on the easterly line of said alley distant 100.00 feet northerly of the last named point, establish the grade elevation at 104.13 feet; at a point on the easterly line of said alley distant 20.00 feet northerly of the last named point, establish the grade elevation at 103.22 feet; at a point on the easterly line of said alley distant 20.00 feet northerly of the last named point, establish the grade elevation at 102.39 feet; at a point on the easterly line of said alley distant 20.00 feet northerly of the last named point, establish the grade elevation at 101.63 feet; at a point on the easterly line of said alley distant 20.00 feet northerly of the last named point, establish the grade elevation at 100.95 feet; at a point on the easterly line of said alley distant 20.00 feet northerly of the last named point, establish the grade elevation at 100.34 feet; at a point on the easterly line of said alley distant 20.00 feet northerly of the last named point, establish the grade elevation at 99.79 feet; at a point on the easterly line of said alley distant 310.00 feet northerly of the last named point, establish the grade elevation at 92.01 feet; at a point on the easterly line of said alley distant 20.00 feet northerly of the last named point, establish the grade elevation at 91.56 feet; at a point on the easterly line of said alley distant 20.00 feet northerly of the last named point, establish the grade elevation at 91.22 feet;

C0266

at a point on the easterly line of said alley distant 20.00 feet northerly of the last named point, establish the grade elevation at 90.98 feet; at a point on the easterly line of said alley distant 20.00 feet northerly of the last named point, establish the grade elevation at 90.85 feet; at a point on the easterly line of said alley distant 20.00 feet northerly of the last named point, establish the grade elevation at 90.83 feet; at a point on the easterly line of said alley distant 20.00 feet northerly of the last named point, establish the grade elevation at 90.91 feet; at a point on the easterly line of said alley distant 20.00 feet northerly of the last named point, establish the grade elevation at 91.10 feet; at a point on the easterly line of said alley distant 20.00 feet northerly of the last named point, establish the grade elevation at 91.39 feet; at a point on the easterly line of said alley distant 20.00 feet northerly of the last named point, establish the grade elevation at 91.79 feet; at a point on the easterly line of said alley distant 20.00 feet northerly of the last named point, establish the grade elevation at 92.30 feet; at a point on the easterly line of said alley distant 190.00 feet northerly of the last named point, establish the grade elevation at 97.62 feet; at a point on the easterly line of said alley distant 20.00 feet northerly of the last named point, establish the grade elevation at 98.15 feet; at a point on the easterly line of said alley distant 20.00 feet northerly of the last named point, establish the grade elevation at 98.60 feet; at a point on the easterly line of said alley distant 20.00 feet northerly of the last named point, establish the grade elevation at 98.99 feet; at a point on the easterly line of said alley distant 20.00 feet northerly of the last named point, establish the grade elevation at 99.31 feet; at a point on the easterly line of said alley distant 20.00 feet northerly of the last named point, establish the grade elevation at 99.57 feet; at a point on the easterly line of said alley distant 20.00 feet northerly of the last named point, establish the grade elevation at 99.75 feet.

At the intersection of the easterly line of said alley with the southerly line of Kline Street, establish the grade elevation at 99.90 feet.

At the intersection of the westerly line of said alley with the northline of Pearl Street, establish the grade elevation at 109.50 feet.



At a point on the westerly line of said alley distant 20.00 feet northerly from the intersection of the westerly line of said alley with the northerly line of Pearl Street, establish the grade elevation at 108.56 feet; at a point on the westerly line of said alley distant 100.00 feet northerly of the last named point, establish the grade elevation at 103.83 feet; at a point on the westerly line of said alley distant 20.00 feet northerly of the last named point, establish the grade elevation at 102.92 feet; at a point on the westerly line of said alley distant 20.00 feet northerly of the last named point, establish the grade elevation at 102.09 feet; at a point on the westerly line of said alley distant 20.00 feet northerly of the last named point, establish the grade elevation at 101.33 feet; at a point on the westerly line of said alley distant 20.00 feet northerly of the last named point, establish the grade elevation at 100.65 feet; at a point on the westerly line of said alley distant 20.00 feet northerly of the last named point, establish the grade elevation at 100.04 feet; at a point on the westerly line of said alley distant 20.00 feet northerly of the last named point, establish the grade elevation at 99.49 feet; at a point on the westerly line of said alley distant 310.00 feet northerly of the last named point, establish the grade elevation at 91.71 feet; at a point on the westerly line of said alley distant 20.00 feet northerly of the last named point, establish the grade elevation at 91.26 feet; at a point on the westerly line of said alley distant 20.00 feet northerly of the last named point, establish the grade elevation at 90.92 feet; at a point on the westerly line of said alley distant 20.00 feet northerly of the last named point, establish the grade elevation at 90.68 feet; at a point on the westerly line of said alley distant 20.00 feet northerly of the last named point, establish the grade elevation at 90.55 feet; at a point on the westerly line of said alley distant 20.00 feet northerly of the last named point, establish the grade elevation at 90.53 feet; at a point on the westerly line of said alley distant 20.00 feet northerly of the last named point, establish the grade elevation at 90.61 feet; at a point on the westerly line of said alley distant 20.00 feet northerly of the last named point, establish the grade elevation at 90.80 feet; at a point on the westerly line of said alley distant 20.00 feet northerly of the last named point, establish the grade elevation at 91.09 feet; at a point on the westerly line of said



alley distant 20.00 feet northerly of the last named point, establish the grade elevation at 91.49 feet; at a point on the westerly line of said alley distant 20.00 feet northerly of the last named point, establish the grade elevation at 92.00 feet; at a point on the westerly line of said alley distant 190.00 feet northerly of the last named point, establish the grade elevation at 97.32 feet; at a point on the westerly line of said alley distant 20.00 feet northerly of the last named point, establish the grade elevation at 97.85 feet; at a point on the westerly line of said alley distant 20.00 feet northerly of the last named point, establish the grade elevation at 98.30 feet; at a point on the westerly line of said alley distant 20.00 feet northerly of the last named point, establish the grade elevation at 98.69 feet; at a point on the westerly line of said alley distant 20.00 feet northerly of the last named point, establish the grade elevation at 99.01 feet; at a point on the westerly line of said alley distant 20.00 feet northerly of the last named point, establish the grade elevation at 99.27 feet; at a point on the westerly line of said alley distant 20.00 feet northerly of the last named point, establish the grade elevation at 99.45 feet.

At the intersection of the westerly line of said alley with the southerly line of Kline Street, establish the grade elevation at 99.61 feet.

SECTION 2. And the grade of said alley between the points hereinbefore mentioned, shall have a uniform ascent and descent; all of said grade elevations to be above the datum line of levels as fixed by Ordinance No. 3950 of the ordinances of said City.

SECTION 3. This Ordinance shall take effect and be in force on the thirty-first day from and after its passage.

Approved as to form

J. F. DU PAUL  
City Attorney

By

Harry B. Clark  
Deputy City Attorney

Presented by

AK Foggy  
City Engineer

\_\_\_\_\_  
City Manager

I HEREBY CERTIFY that the money required for the appropriation made and/or indebtedness and/or obligation incurred by reason of the provisions of the foregoing ordinance is in the Treasury, and that it is otherwise unencumbered.

Dated..... Auditor and Comptroller of The City of San Diego, California.

By..... Deputy.

Passed and adopted by the Council of the City of San Diego, California, this 11th day of May, 1950, by the following vote, to-wit:

YEAS—Councilmen: Wincote, Schneider, Kerrigan, Dail, Godfrey, Mayor Knox.

NAYS—Council men : None.

ABSENT—Council man : Swan.

(ATTEST):

Harley E. Knox  
Mayor of The City of San Diego, California.

(SEAL)

FRED W. SICK  
City Clerk of The City of San Diego, California.  
By Helen M. Willig Deputy.

I HEREBY CERTIFY that, as to the foregoing ordinance, the provisions of Section 16 of the Charter of the City of San Diego requiring the reading of ordinances on two separate calendar days prior to passage, was, by a vote of not less than five members of the Council, dispensed with; and that said ordinance was by a vote of not less than five members of the Council put on its final passage at its first reading this 11th day of May, 1950

I FURTHER CERTIFY that the final reading of such ordinance was in full.

~~I FURTHER CERTIFY that, prior to the final reading of such ordinance, a written or printed copy thereof was furnished to each member of the Council.~~

(SEAL)

FRED W. SICK  
City Clerk of The City of San Diego, California.  
By Helen M. Willig Deputy.

~~I HEREBY CERTIFY that the foregoing ordinance was not finally passed until it had been read on two separate calendar days of the Council, to-wit: on the..... day of..... and on the..... day of.....~~

~~I FURTHER CERTIFY that the final reading of such ordinance was in full.~~

~~I FURTHER CERTIFY that, prior to the final reading of such ordinance, a written or printed copy thereof was furnished to each member of the Council.~~

(SEAL)

.....  
City Clerk of The City of San Diego, California.  
By..... Deputy.

MAY 11 1950

417199

DOCUMENT No. ....

Filed MAY 8 1950

OFFICE OF THE CITY CLERK  
SAN DIEGO, CALIFORNIA

Ordinance No. 4403

Establish grade Alley in Block  
179, Mannasse and Schiller Sub.

P.L. 1157

PASSED FIRST READING  
MAY 11 1950

Moved by W

Seconded by q

ADOPTED BY COUNCIL

MAY 11 1950

Moved by Carls

Seconded by W

GOES INTO EFFECT

Recorded on Film No. 28 232

C0271

4403

ORDINANCE NO. \_\_\_\_\_ (New Series)

AN ORDINANCE ESTABLISHING THE GRADE OF THE ALLEY IN BLOCK 179, MANNASSE AND SCHILLER SUBDIVISION OF P. L. 1157, IN THE CITY OF SAN DIEGO, CALIFORNIA, ACCORDING TO MAP NO. 209 ON FILE IN THE OFFICE OF THE COUNTY RECORDER OF SAN DIEGO COUNTY, CALIFORNIA, BETWEEN THE NORTHWESTERLY LINE OF BEARDSLEY STREET AND THE SOUTHEASTERLY LINE OF SIGSBEE STREET.

BE IT ORDAINED By the Council of the City of San Diego, California, as follows:

SECTION 1. That the grade of the Alley in Block 179, Mannasse and Schiller Subdivision of P. L. 1157, in the City of San Diego, California, according to Map No. 209 on file in the Office of the County Recorder of San Diego County, California, between the northwesterly line of Beardsley Street and the southeasterly line of Sigsbee Street, be, and the same is hereby established as follows:

At the intersection of the northeasterly line of said alley with the northwesterly line of Beardsley Street, establish the grade elevation at 43.86 feet.

At a point on the northeasterly line of said alley distant 20.00 feet northwesterly from the intersection of the northeasterly line of said alley with the northwesterly line of Beardsley Street, establish the grade elevation at 43.37 feet; at a point on the northeasterly line of said alley distant 20.00 feet northwesterly of the last named point, establish the grade elevation at 42.97 feet; at a point on the northeasterly line of said alley distant 20.00 feet northwesterly of the last named point, establish the grade elevation at 42.64 feet; at a point on the northeasterly line of said alley distant 20.00 feet northwesterly of the last named point, establish the grade elevation at 42.40 feet; at a point on the northeasterly line of said alley distant 160.00 feet northwesterly of the last named point, establish the grade elevation at 40.80 feet; at a point on the northeasterly line of said alley distant 20.00 feet northwesterly of the last named point, establish the grade elevation at 40.61 feet; at a point on the northeasterly line of said alley distant 20.00 feet northwesterly of the last named point, establish the grade elevation at 40.46 feet; at a point on the northeasterly line of said alley distant 80.00 feet northwesterly of the last named point, establish the grade elevation at

00272



39.89 feet; at a point on the northeasterly line of said alley distant 20.00 feet northwesterly of the last named point, establish the grade elevation at 39.69 feet; at a point on the northeasterly line of said alley distant 20.00 feet northwesterly of the last named point, establish the grade elevation at 39.38 feet; at a point on the northeasterly line of said alley distant 20.00 feet northwesterly of the last named point, establish the grade elevation at 38.97 feet; at a point on the northeasterly line of said alley distant 20.00 feet northwesterly of the last named point, establish the grade elevation at 38.44 feet; at a point on the northeasterly line of said alley distant 20.00 feet northwesterly of the last named point, establish the grade elevation at 37.74 feet; at a point on the northeasterly line of said alley distant 20.00 feet northwesterly of the last named point, establish the grade elevation at 36.79 feet; at a point on the northeasterly line of said alley distant 20.00 feet northwesterly of the last named point, establish the grade elevation at 35.60 feet; at a point on the northeasterly line of said alley distant 20.00 feet northwesterly of the last named point, establish the grade elevation at 34.17 feet; at a point on the northeasterly line of said alley distant 20.00 feet northwesterly of the last named point, establish the grade elevation at 32.49 feet; at a point on the northeasterly line of said alley distant 20.00 feet northwesterly of the last named point, establish the grade elevation at 30.57 feet; at a point on the northeasterly line of said alley distant 20.00 feet northwesterly of the last named point, establish the grade elevation at 28.53 feet.

At the intersection of the northeasterly line of said alley with the southeasterly line of Sigsbee Street, establish the grade elevation at 26.05 feet.

At the intersection of the southwesterly line of said alley with the northwesterly line of Beardsley Street, establish the grade elevation at 43.56 feet.

At a point on the southwesterly line of said alley distant 20.00 feet northwesterly from the intersection of the southwesterly line of said alley with the northwesterly line of Beardsley Street, establish the grade elevation at 43.07 feet; at a point on the southwesterly line of said alley distant 20.00 feet northwesterly of the last named point, establish the grade elevation at 42.67 feet; at a point on the southwesterly line of said alley distant 20.00



feet northwesterly of the last named point, establish the grade elevation at 42.34 feet; at a point on the southwesterly line of said alley distant 20.00 feet northwesterly of the last named point, establish the grade elevation at 42.10 feet; at a point on the southwesterly line of said alley distant 160.00 feet northwesterly of the last named point, establish the grade elevation at 40.50 feet; at a point on the southwesterly line of said alley distant 20.00 feet northwesterly of the last named point, establish the grade elevation at 40.31 feet; at a point on the southwesterly line of said alley distant 20.00 feet northwesterly of the last named point, establish the grade elevation at 40.16 feet; at a point on the southwesterly line of said alley distant 80.00 feet northwesterly of the last named point, establish the grade elevation at 39.59 feet; at a point on the southwesterly line of said alley distant 20.00 feet northwesterly of the last named point, establish the grade elevation at 39.39 feet; at a point on the southwesterly line of said alley distant 20.00 feet northwesterly of the last named point, establish the grade elevation at 39.08 feet; at a point on the southwesterly line of said alley distant 20.00 feet northwesterly of the last named point, establish the grade elevation at 38.67 feet; at a point on the southwesterly line of said alley distant 20.00 feet northwesterly of the last named point, establish the grade elevation at 38.14 feet; at a point on the southwesterly line of said alley distant 20.00 feet northwesterly of the last named point, establish the grade elevation at 37.44 feet; at a point on the southwesterly line of said alley distant 20.00 feet northwesterly of the last named point, establish the grade elevation at 36.49 feet; at a point on the southwesterly line of said alley distant 20.00 feet northwesterly of the last named point, establish the grade elevation at 35.30 feet; at a point on the southwesterly line of said alley distant 20.00 feet northwesterly of the last named point, establish the grade elevation at 33.87 feet; at a point on the southwesterly line of said alley distant 20.00 feet northwesterly of the last named point, establish the grade elevation at 32.19 feet; at a point on the southwesterly line of said alley distant 20.00 feet northwesterly of the last named point, establish the grade elevation at 30.27 feet; at a point on the southwesterly line of said alley distant 20.00 feet northwesterly of the last named point, establish the grade elevation at 28.23 feet.

At the intersection of the southwesterly line of said alley with the

southeasterly line of Sigsbee Street, establish the grade elevation at 26.19 feet.

SECTION 2. And the grade of said alley between the points hereinbefore mentioned, shall have a uniform ascent and descent; all of said grade elevations to be above the datum line of levels as fixed by Ordinance No. 3950 of the ordinances of said City.

SECTION 3. This Ordinance shall take effect and be in force on the thirty-first day from and after its passage.

Approved as to form

J. F. DU PAUL  
City Attorney

By

Harry S. Clark  
Deputy City Attorney

Presented by

A. L. Fogg  
City Engineer

\_\_\_\_\_  
City Manager

I HEREBY CERTIFY that the money required for the appropriation made and/or indebtedness and/or obligation incurred by reason of the provisions of the foregoing ordinance is in the Treasury, and that it is otherwise unencumbered.

Dated.....

Auditor and Comptroller of The City of San Diego, California.

By..... Deputy.

Passed and adopted by the Council of the City of San Diego, California, this 11th day of May, 1950, by the following vote, to-wit:

YEAS—Councilmen: Wincote, Schneider, Kerrigan, Dail, Godfrey, Mayor Knox.

NAYS—Councilmen: None.

ABSENT—Councilman: Swan.

(ATTEST):

Harley E Knox  
Mayor of The City of San Diego, California.

(SEAL)

FRED W. SICK  
City Clerk of The City of San Diego, California.  
By Helen M. Willyg Deputy.

I HEREBY CERTIFY that, as to the foregoing ordinance, the provisions of Section 16 of the Charter of the City of San Diego requiring the reading of ordinances on two separate calendar days prior to passage, was, by a vote of not less than five members of the Council, dispensed with; and that said ordinance was by a vote of not less than five members of the Council put on its final passage at its first reading this 11th day of May, 1950.

I FURTHER CERTIFY that the final reading of such ordinance was in full.

~~I FURTHER CERTIFY that, prior to the final reading of such ordinance, a written or printed copy thereof was furnished to each member of the Council.~~

(SEAL)

FRED W. SICK  
City Clerk of The City of San Diego, California.  
By Helen M. Willyg Deputy.

~~I HEREBY CERTIFY that the foregoing ordinance was not finally passed until it had been read on two separate calendar days of the Council, to-wit: on the..... day of..... and on the..... day of.....~~

~~I FURTHER CERTIFY that the final reading of such ordinance was in full.~~

~~I FURTHER CERTIFY that, prior to the final reading of such ordinance, a written or printed copy thereof was furnished to each member of the Council.~~

(SEAL)

.....  
City Clerk of The City of San Diego, California.  
By..... Deputy.

MAY 8 2 22 PM 1950

A.M.W

412197

DOCUMENT No. ....

MAY 8 1950

Filed .....  
OFFICE OF THE CITY CLERK  
SAN DIEGO, CALIFORNIA

4401

Ordinance No. ....

Establish Grade Alley Block 71,

University Heights

.....  
.....

PASSED FIRST READING

MAY 11 1950

Moved by ..... W

Seconded by ..... *Seth*

ADOPTED BY COUNCIL

MAY 11 1950

Moved by ..... W

Seconded by ..... *Seth*

GOES INTO EFFECT

Recorded on Film No. 28 233

C0277



ORDINANCE NO. 4401 (New Series)

AN ORDINANCE ESTABLISHING THE GRADE OF THE ALLEY IN BLOCK 71, UNIVERSITY HEIGHTS, IN THE CITY OF SAN DIEGO, CALIFORNIA, BETWEEN THE NORTH LINE OF MEADE AVENUE AND THE SOUTH LINE OF MONROE AVENUE.

BE IT ORDAINED By the Council of the City of San Diego, California, as follows:

SECTION 1. That the grade of the Alley in Block 71, University Heights, in the City of San Diego, California, between the north line of Meade Avenue and the south line of Monroe Avenue, be, and the same is hereby established as follows:

At the intersection of the east line of said alley with the north line of Meade Avenue, establish the grade elevation at 336.03 feet.

At a point on the east line of said alley distant 20.00 feet north from the intersection of the east line of said alley with the north line of Meade Avenue, establish the grade elevation at 336.12 feet; at a point on the east line of said alley distant 20.00 feet north of the last named point, establish the grade elevation at 336.23 feet; at a point on the east line of said alley distant 20.00 feet north of the last named point, establish the grade elevation at 336.37 feet; at a point on the east line of said alley distant 20.00 feet north of the last named point, establish the grade elevation at 336.53 feet; at a point on the east line of said alley distant 20.00 feet north of the last named point, establish the grade elevation at 336.72 feet; at a point on the east line of said alley distant 340.00 feet north of the last named point, establish the grade elevation at 340.19 feet; at a point on the east line of said alley distant 20.00 feet north of the last named point, establish the grade elevation at 340.44 feet; at a point on the east line of said alley distant 20.00 feet north of the last named point, establish the grade elevation at 340.77 feet; at a point on the east line of said alley distant 20.00 feet north of the last named point, establish the grade elevation at 341.20 feet; at a point on the east line of said alley distant 20.00 feet north of the last named point, establish the grade elevation at 341.67 feet; at a point on the east line of said alley distant 20.00 feet north of the last named point, establish the grade elevation at 342.06 feet; at a point on the



east line of said alley distant 20.00 feet north of the last named point, establish the grade elevation at 342.31 feet; at a point on the east line of said alley distant 20.00 feet north of the last named point, establish the grade elevation at 342.42 feet; at a point on the east line of said alley distant 10.00 feet north of the last named point, establish the grade elevation at 342.41 feet.

At the intersection of the east line of said alley with the south line of Monroe Avenue, establish the grade elevation at 342.38 feet.

At the intersection of the west line of said alley with the north line of Meade Avenue, establish the grade elevation at 335.66 feet.

At a point on the west line of said alley distant 20.00 feet north from the intersection of the west line of said alley with the north line of Meade Avenue, establish the grade elevation at 335.81 feet; at a point on the west line of said alley distant 20.00 feet north of the last named point, establish the grade elevation at 335.97 feet; at a point on the west line of said alley distant 20.00 feet north of the last named point, establish the grade elevation at 336.14 feet; at a point on the west line of said alley distant 20.00 feet north of the last named point, establish the grade elevation at 336.32 feet; at a point on the west line of said alley distant 20.00 feet north of the last named point, establish the grade elevation at 336.52 feet; at a point on the west line of said alley distant 340.00 feet north of the last named point, establish the grade elevation at 339.99 feet; at a point on the west line of said alley distant 20.00 feet north of the last named point, establish the grade elevation at 340.24 feet; at a point on the west line of said alley distant 20.00 feet north of the last named point, establish the grade elevation at 340.57 feet; at a point on the west line of said alley distant 20.00 feet north of the last named point, establish the grade elevation at 341.00 feet; at a point on the west line of said alley distant 20.00 feet north of the last named point, establish the grade elevation at 341.47 feet; at a point on the west line of said alley distant 20.00 feet north of the last named point, establish the grade elevation at 341.86 feet; at a point on the west line of said alley distant 20.00 feet north of the last named point, establish the grade elevation at 342.11 feet; at a point on the west line of said alley distant 20.00 feet north of the last named point, establish the grade elevation at 342.22 feet; at a point on the west line of said alley

distant 10.00 feet north of the last named point, establish the grade elevation at 342.02 feet.

At the intersection of the west line of said alley with the south line of Monroe Avenue, establish the grade elevation at 341.60 feet.

SECTION 2. And the grade of said alley between the points hereinbefore mentioned, shall have a uniform ascent and descent; all of said grade elevations to be above the datum line of levels as fixed by Ordinance No. 3950 of the ordinances of said City.

SECTION 3. This Ordinance shall take effect and be in force on the thirty-first day from and after its passage.

Approved as to form

J. F. DU PAUL  
City Attorney

By Harry S. Clark  
Deputy City Attorney

Presented by

Al Fogg  
City Engineer

\_\_\_\_\_  
City Manager

I HEREBY CERTIFY that the money required for the appropriation made and/or indebtedness and/or obligation incurred by reason of the provisions of the foregoing ordinance is in the Treasury, and that it is otherwise unencumbered.

Dated..... Auditor and Comptroller of The City of San Diego, California.

By..... Deputy.

Passed and adopted by the Council of the City of San Diego, California, this 11th day of

May, 1950, by the following vote, to-wit:

YEAS—Councilmen: Wincote, Schneider, Kerrigan, Dall, Godfrey, Mayor Knox.

NAYS—Councilmen: None.

ABSENT—Councilman: Swan.

(ATTEST):

*Hardy E. Knox*

Mayor of The City of San Diego, California.

FRED W. SICK

City Clerk of The City of San Diego, California.

(SEAL)

By *Helen M. Willig* Deputy.

I HEREBY CERTIFY that, as to the foregoing ordinance, the provisions of Section 16 of the Charter of the City of San Diego requiring the reading of ordinances on two separate calendar days prior to passage, was, by a vote of not less than five members of the Council, dispensed with; and that said ordinance was by a vote of not less than five members of the Council put on its final passage at its first reading this 11th day of May, 1950

I FURTHER CERTIFY that the final reading of such ordinance was in full.

~~I FURTHER CERTIFY that, prior to the final reading of such ordinance, a written or printed copy thereof was furnished to each member of the Council.~~

(SEAL)

FRED W. SICK

City Clerk of The City of San Diego, California.

By *Helen M. Willig* Deputy.

~~I HEREBY CERTIFY that the foregoing ordinance was not finally passed until it had been read on two separate calendar days of the Council, to-wit: on the..... day of..... and on the..... day of.....~~

~~I FURTHER CERTIFY that the final reading of such ordinance was in full.~~

~~I FURTHER CERTIFY that, prior to the final reading of such ordinance, a written or printed copy thereof was furnished to each member of the Council.~~

(SEAL)

City Clerk of The City of San Diego, California.

By..... Deputy.

DOCUMENT No.

412196

MAY 8 1950

Filed  
OFFICE OF THE CITY CLERK  
SAN DIEGO, CALIFORNIA

Ordinance No. 4405

Establish Grade Redwood Street  
bet. W. line 32nd St. and E line  
32nd Street

PASSED FIRST READING MAY 11 1950

Moved by *S. L.*

Seconded by *W.*

ADOPTED BY COUNCIL MAY 11 1950

Moved by *Q.*

Seconded by *W.*

GOES INTO EFFECT

Recorded on Film No. 28 234

00282



ORDINANCE NO. 4405 (New Series)

AN ORDINANCE ESTABLISHING THE GRADE OF REDWOOD STREET, IN THE CITY OF SAN DIEGO, CALIFORNIA, BETWEEN THE WEST LINE OF 32ND STREET AND THE EAST LINE OF 32ND STREET.

BE IT ORDAINED By the Council of the City of San Diego, California, as follows:

SECTION 1. That the grade of Redwood Street, in the City of San Diego, California, between the west line of 32nd Street and the east line of 32nd Street, be, and the same is hereby established as follows:

At the intersection of the north line of Redwood Street with the west line of 32nd Street, establish the grade elevation at 286.00 feet.

At the intersection of the north line of Redwood Street with the east line of 32nd Street, establish the grade elevation at 287.00 feet.

At the intersection of the south line of Redwood Street with the west line of 32nd Street, establish the grade elevation at 285.00 feet.

At the intersection of the south line of Redwood Street with the east line of 32nd Street, establish the grade elevation at 286.00 feet.

SECTION 2. And the grade of Redwood Street between the points hereinbefore mentioned, shall have a uniform ascent and descent; all of said grade elevations to be above the datum line of levels as fixed by Ordinance No. 3950 of the ordinances of said City.

SECTION 3. This Ordinance shall take effect and be in force on the thirty-first day from and after its passage.

Approved as to form

J. F. DU PAUL  
City Attorney

By Harry S. Clark  
Deputy City Attorney

Presented by

at. Foggy  
City Engineer

\_\_\_\_\_  
City Manager



I HEREBY CERTIFY that the money required for the appropriation made and/or indebtedness and/or obligation incurred by reason of the provisions of the foregoing ordinance is in the Treasury, and that it is otherwise unencumbered.

Dated.....

Auditor and Comptroller of The City of San Diego, California.

By..... Deputy.

Passed and adopted by the Council of the City of San Diego, California, this 11th day of

May, 1950

, by the following vote, to-wit:

YEAS—Councilmen: Wincote, Schneider, Kerrigan, Dail, Godfrey, Mayor Knox.

NAYS—Councilmen: None.

ABSENT—Councilman: Swan.

(ATTEST):

*Harley E. Knox*

Mayor of The City of San Diego, California.

FRED W. SICK

City Clerk of The City of San Diego, California.

(SEAL)

By *Helen M. Willig* Deputy.

I HEREBY CERTIFY that, as to the foregoing ordinance, the provisions of Section 16 of the Charter of the City of San Diego requiring the reading of ordinances on two separate calendar days prior to passage, was, by a vote of not less than five members of the Council, dispensed with; and that said ordinance was by a vote of not less than five members of the Council put on its final passage at its first reading

this 11th day of May, 1950

I FURTHER CERTIFY that the final reading of such ordinance was in full.

~~I FURTHER CERTIFY that, prior to the final reading of such ordinance, a written or printed copy thereof was furnished to each member of the Council.~~

(SEAL)

FRED W. SICK

City Clerk of The City of San Diego, California.

By *Helen M. Willig* Deputy.

~~I HEREBY CERTIFY that the foregoing ordinance was not finally passed until it had been read on two separate calendar days of the Council, to-wit: on the..... day of.....~~

~~and on the..... day of.....~~

~~I FURTHER CERTIFY that the final reading of such ordinance was in full.~~

~~I FURTHER CERTIFY that, prior to the final reading of such ordinance, a written or printed copy thereof was furnished to each member of the Council.~~

(SEAL)

City Clerk of The City of San Diego, California.

By..... Deputy.

A.P.B.

DOCUMENT No. 412485

Filed MAY 12 1950

OFFICE OF THE CITY CLERK  
SAN DIEGO, CALIFORNIA

Ordinance No. 4406

changes \$650.00 from  
Kinship. Road. 74.  
Pen for safety  
around dinner

PASSED FIRST READING  
MAY 11 1950

Moved by K  
Seconded by S.H.

ADOPTED BY COUNCIL  
MAY 11 1950

Moved by P  
Seconded by P

GOES INTO EFFECT

Recorded on Film No. 28 235


ORDINANCE NO. 4406  
(New Series)

AN ORDINANCE APPROPRIATING THE SUM OF \$650.00 FROM THE UNAPPROPRIATED BALANCE FUND OF THE CITY OF SAN DIEGO, FOR THE PURPOSE OF PROVIDING FUNDS FOR INDIVIDUAL DIVISION BUFFET-STYLE DINNERS FOR THE VARIOUS DIVISIONS OF THE DEPARTMENT OF PUBLIC WORKS.

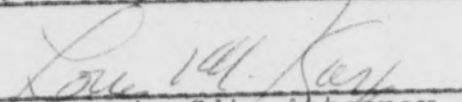
BE IT ORDAINED By the Council of The City of San Diego, as follows:

Section 1. That the sum of six hundred fifty dollars (\$650.00), or so much thereof as may be necessary, be, and the same is hereby set aside and appropriated out of the Unappropriated Balance Fund of The City of San Diego, for the purpose only and exclusively of providing funds for individual division buffet-style dinners for the various divisions of the Department of Public Works which have completed one year or more without any time lost on account of injury or accidents.

Section 2. This ordinance shall take effect and be in force on the thirty-first day from and after its passage.

Presented by 

Approved as to form by J.F. DuPaul, City Attorney.

By   
Deputy City Attorney.

I HEREBY CERTIFY that the money required for the appropriation made and/or indebtedness and/or obligation incurred by reason of the provisions of the foregoing ordinance is in the Treasury, and that it is otherwise unencumbered.

Dated May 11, 1950

J. M. Zwick  
Auditor and Comptroller of The City of San Diego, California.

By..... Deputy.

Passed and adopted by the Council of the City of San Diego, California, this 11th day of May, 1950, by the following vote, to-wit:

YEAS—Councilmen: Wincote, Schneider, Kerrigan, Dail, Godfrey, Mayor Knox.

NAYS—Councilmen: None.

ABSENT—Councilman: Swan.

(ATTEST):

Hadley E. Knox  
Mayor of The City of San Diego, California.

FRED W. SICK

City Clerk of The City of San Diego, California.

(SEAL)

By Helen M. Willig Deputy.

I HEREBY CERTIFY that, as to the foregoing ordinance, the provisions of Section 16 of the Charter of the City of San Diego requiring the reading of ordinances on two separate calendar days prior to passage, was, by a vote of not less than five members of the Council, dispensed with; and that said ordinance was by a vote of not less than five members of the Council put on its final passage at its first reading this 11th day of May, 1950

I FURTHER CERTIFY that the final reading of such ordinance was in full.

~~I FURTHER CERTIFY that, prior to the final reading of such ordinance, a written or printed copy thereof was furnished to each member of the Council.~~

FRED W. SICK

City Clerk of The City of San Diego, California.

(SEAL)

By Helen M. Willig Deputy.

~~I HEREBY CERTIFY that the foregoing ordinance was not finally passed until it had been read on two separate calendar days of the Council, to-wit: on the..... day of..... and on the..... day of.....~~

~~I FURTHER CERTIFY that the final reading of such ordinance was in full.~~

~~I FURTHER CERTIFY that, prior to the final reading of such ordinance, a written or printed copy thereof was furnished to each member of the Council.~~

(SEAL)

City Clerk of The City of San Diego, California.

By..... Deputy.



P. M. M.

DOCUMENT No. 416635

APR 26 1950

Filed  
OFFICE OF THE CITY CLERK  
SAN DIEGO, CALIFORNIA

Ordinance No. 4407

*Following property south  
of the San Diego  
River Channel and  
west of Thurston  
Street.*

PASSED FIRST READING  
MAY 16 1950

Moved by *W*

Seconded by *K*

ADOPTED BY COUNCIL

MAY 16 1950

Moved by *SKA*

Seconded by *K*

GOES INTO EFFECT

Recorded on Film No. 28 299

ORDINANCE No. \_\_\_\_\_  
(New Series)

AN ORDINANCE INCORPORATING THE TERRITORY BETWEEN NORTH SIDE OF WEST POINT LOMA BOULEVARD AND SOUTH LINE OF SAN DIEGO RIVER CHANNEL RIGHT OF WAY AND BETWEEN KNOXVILLE STREET AND PACIFIC OCEAN IN THE CITY OF SAN DIEGO, CALIFORNIA, INTO "R-4", "RC" AND "C" ZONES AS DEFINED BY ORDINANCE No. 8924 OF THE ORDINANCES OF SAID CITY AND AMENDMENTS THERETO AND REPEALING ORDINANCE No. 213 (NEW SERIES), ADOPTED APRIL 17, 1933, INSOFAR AS THE SAME CONFLICTS HEREWITH.

WHEREAS, pursuant to the terms of Ordinance No. 8924 of the ordinances of The City of San Diego, and amendments thereto, the City Planning Commission fixed and determined a time and place for a public hearing upon the proposed zoning of the territory between north side of West Point Loma Boulevard and south line of San Diego River Channel Right of Way and between Knoxville Street and Pacific Ocean in The City of San Diego, California; and

WHEREAS, after due notice duly and regularly given, hearings were duly held and all persons interested were given an opportunity to appear and be heard before said Planning Commission; and

WHEREAS, the City Planning Commission by a vote of 7 to 0 has filed a recommendation with the Council of said City as contained in Document No. 416187 recommending that the territory between north side of West Point Loma Boulevard and south line of San Diego River Channel Right of Way and between Knoxville Street and Pacific Ocean in The City of San Diego, California, be incorporated into "R-4", "RC" and "C" zones as such zones are described in Ordinance No. 8924 of the ordinances of said City and amendments thereto; and

WHEREAS, said Council is of the opinion that the best interests of the people of The City of San Diego will be subserved by adopting the recommendation; NOW, THEREFORE,

BE IT ORDAINED, By the Council of The City of San Diego, as follows:

Section 1. That all that territory situated in The City of San Diego, California, within the boundaries of the district designated "R-4" on that certain zone map filed in the office of the City Clerk of said City under Document No. 416187 be, and the same is hereby incorporated into an R-4 zone, as said zone is described, defined and bounded by ordinance No. 8924 of the ordinances of the City of San Diego, entitled, "An Ordinance Providing for the creation in The City of San Diego, California, of eight zones, consisting of various districts and prescribing the classes of buildings, structures and improvements in said several zones and the use thereof, defining the terms used herein and prescribing the penalty for the violation hereof.", approved January 23, 1923, and amendments thereto.

Section 2. From and after the taking effect of this ordinance, no building and/or improvement, or portion thereof, in the territory hereinbefore mentioned in section 1 of this ordinance shall be erected, constructed, converted, established, altered and/or enlarged on any Lot in Zone R-4, and no such lot or premises shall be used for any purpose except as hereinafter specifically provided and allowed in this section:

- (1) Any use permitted in an R-1 or R-2 zone;
- (2) Apartment houses, multiple dwellings;
- (3) Automobile storage garages for the exclusive use of patrons of any uses in this section enumerated, provided such garages are a part of principal building or located in connection therewith on the same or adjoining lot or

parcel of land;

- (4) Boarding or lodging houses;
- (5) Doctors' and Dentists' offices (prohibiting overnight patients);
- (6) Electric distributing stations for service of immediate district and provided all equipment is within enclosure walls observing yard and setback requirements and subject to architectural approval of the Planning Commission or Zoning Committee thereof;
- (7) Fraternity and sorority houses;
- (8) Group Dwellings;
- (9) Hotels which may include dining room, restaurant and bar for the convenience of occupants provided there shall be no entrances to such places of business except from the lobby of the hotel or the inside of the building, and provided there is no advertising matter of such business visible from the outside of such hotel;
- (10) Institutions of an educational or philanthropic nature;
- (11) Libraries and museums;
- (12) Private clubs, lodges, which may include such businesses as are permitted in hotels in the R-4 zone, with the same restrictions, provided these clubs and lodges are used exclusively by bona fide members and their individual guests.

Section 3. That all of that territory situated in The City of San Diego, California, within the boundaries of the district designated "RC" on that certain zone map filed in the office of the City Clerk of said City, under Document No. 416187, be, and the same is hereby incorporated into



RC zone, as said zone is defined, described and bounded by said Ordinance No. 8924 of the ordinances of said City and amendments thereto.

Section 4. From and after the taking effect of this ordinance, no building and/or improvement or portion thereof in territory hereinbefore mentioned in section 3 of this ordinance, shall be erected, constructed, converted, established, altered and/or enlarged on any lot in zone RC and no such lot or premises shall be used for any purpose, except as hereinafter specifically provided and allowed in this section.

- (1) Any lot or premises in Zone RC may be used for any purpose allowed in Zone "R-1", Zone "R-2" and Zone "R-4"; subject to the limitations hereinafter enumerated in this section;
- (2) Any lot, premises and/or buildings in Zone RC may be used and occupied under the conditions hereinafter specified for any of the following stores, shops and/or businesses, to-wit:

Banks, beauty parlors, barber shops, conservatories, studios (not including motion picture studios), photograph and art galleries, tearooms, restaurants or cafes, providing no dancing or sale or consumption of intoxicating liquor is permitted in connection therewith; dressmaking, millinery, shoe or tailor shops, of a retail nature and not a factory nature; professional and business offices; messenger and telegraph offices; stores or shops for the retail sale of bakery products; drugs, groceries, dressed meats, drygoods, clothing, wearing apparel,

notions, stationery, books, confectionery, jewelry, objects of art, antiques, or other similar goods, wares or merchandise (except the sale of used or second-hand goods, wares or merchandise), or other similar enterprises or businesses which, in the opinion of the City Planning Commission, or the City Council, as evidenced by resolution of record, are not more obnoxious or detrimental to the particular community than the businesses herein in this sub-section enumerated.

- (3) The conditions under which the above specified stores, shops or businesses are permitted to be established, and conducted in Zone RC, are as follows:

(a) That any and all of the permitted stores, shops or businesses shall be entirely located and conducted within buildings, the principal business entrances to which shall be from the principal street along which the RC zone is established.

No other public entrance to such stores, shops or businesses shall be located more than fifty (50) feet distant from such principal street, except as provided in sub-section six (6) of this section, or unless approved by the City Planning Commission.

- (4) There may be the usual accessories in connection with such buildings, structures and/or uses including garage space not to exceed that necessary for two (2) automobiles for each family unit contained on such lot.
- (5) Garage space for automobiles of the tenants and patrons of the stores, shops or businesses located

in any building in Zone RC may be provided in such building.

- (6) Free parking space for automobiles of patrons and tenants may be provided on any lot or premises in Zone RC in connection with stores, shops or businesses, operated or conducted in a building or buildings on said lot or premises as described by this section, only provided said parking space is improved with some type of pavement, oil and gravel or decomposed granite and is maintained in such a manner as to prevent dust, and provided further, that in every instance where such a parking space adjoins the side lot line of a lot in an "R" residential zone, parking shall be prohibited within four (4) feet of said side lot line, and there shall be erected or planted and maintained in said four (4) foot strip, a wall or tight fence or an evergreen hedge, with a minimum height of six (6) feet. There may be a rear entrance to the stores, shops or businesses from such parking space, provided such entrance is located at least twenty (20) feet distant from any adjoining street other than the principal street upon which the stores, shops or businesses front. Any and all lights provided to illuminate such parking spaces shall be so designed as to reflect the light away from adjoining premises.
- (7) Nothing in this section shall be construed as permitting billboards or advertising statuary to be erected, constructed and/or maintained or established, on lots or premises in Zone RC.
- (8) In any case where the front lot-line and/or the side lot-line of a lot or lots in Zone RC is substan-

tially the continuation, without intervening streets, of the front line of lots in any "R" residential zone, which are subject to an existing or subsequently adopted ordinance to a front yard or building line regulation there shall be a yard or building line observed along such front and/or side lot lines of such RC zone lots. The depth of such yard or building line of such RC zone lots shall be not less than the depth required for such "R" zone lots, but not to exceed fifteen (15) feet in depth in any case, nor exceed twenty-five (25) per cent of the width of the lots where such yard or building line extends along the side lot line of a corner lot in Zone RC.

- (9) Any building, structure and/or improvement in Zone RC may be altered or repaired, as provided in section 10 of Ordinance No. 8924.

Section 5. That all of that territory situated in The City of San Diego, California, within the boundaries of the districts designed "C" on that certain zone map filed in the office of the City Clerk of said City, under Document No. 416187, be, and the same is hereby incorporated into a "C" zone, as said zone is defined, described and bounded by said Ordinance No. 8924 of the Ordinances of said City and amendments thereto.

Section 6. From and after the taking effect of this ordinance, no building, and/or improvement, or portion thereof, shall be erected, constructed, converted, established, altered and/or enlarged on any lot in Zone "C", and no such lot or premises shall be used for any purpose, except as hereinafter specifically provided and allowed in this section:

- (1) Any use permitted in Zones R-1, R-2  
R-4 or R-C;

C0295



- (2) Amusement place, located entirely within a building, miniature golf course, or golf practice range;
- (3) Armory;
- (4) Assembly hall;
- (5) Athletic park;
- (6) Auto paint and repair shop;
- (7) Automobile, automobile trailer (usable), retail sales yard;
- (8) Bank, office or studio;
- (9) Barber shop;
- (10) Bath house;
- (11) Billboard or advertising structure;
- (12) Cleaning and dyeing works (not more than ten employees);
- (13) Dancing academy;
- (14) Funeral parlor;
- (15) Furniture storage (providing all loading off street);
- (16) Retail gasoline and fuel oil station;
- (17) Hotel;
- (18) Hospital (not hospital for insane or for contagious diseases nor animal hospital);
- (19) Ice delivery station;
- (20) Laundry (not more than ten employees);
- (21) Machine shop (limited to 10 h.p. electric operated);
- (22) Needle and millinery craft;
- (23) Newspaper and job printing;
- (24) Nursery and pottery retail sales yard;
- (25) Photograph gallery;
- (26) Plumbing shop;
- (27) Public garage;
- (28) Restaurant;

C0296

- (29) Schools (trade or vocational);
- (30) Store, retail;
- (31) Store, for the conduct of a wholesale business where not more than 25% of the total floor area of building is used for storage packaging of goods, wares, or merchandise and/or not more than 25% of the open area of the premises may be used for storage; provided however, that all open storage spaces or areas shall be enclosed by a six (6) foot solid enclosure wall;
- (32) Shoe repair shop;
- (33) Shop for custom work;
- (34) Theatre;
- (35) Manufacturing and processing incidental to any of the above uses conducted on the premises and where the total power of all equipment does not exceed 10 h.p. and that no more than 15% of total floor area of building may be used for manufacturing;
- (36) Any similar enterprises or businesses which in the opinion of the City Planning Commission and said Council are not more obnoxious or detrimental to the welfare of the particular community than the uses herein in this section enumerated.

Section 7. That Ordinance No. 213 (New Series) of the ordinances of The City of San Diego, entitled, "An Ordinance incorporating a portion of area south of Mission Bay in The City of San Diego, California, into R-1, R-4 and C Zones, as defined by ordinance No. 8924 of the ordinances of said City and Amendments

Thereeto.", adopted April 17, 1933, be, and the same is hereby -  
repealed insofar as the same conflicts herewith.

Section 8. This Ordinance shall take effect and be in force  
on the thirty-first day from and after its passage.

Presented by \_\_\_\_\_

APPROVED as  
to form by J. F. DuPaul, City Attorney,

By

Harry S. Clark.  
Deputy City Attorney.

I HEREBY CERTIFY that the money required for the appropriation made and/or indebtedness and/or obligation incurred by reason of the provisions of the foregoing ordinance is in the Treasury, and that it is otherwise unencumbered.

Dated.....

Auditor and Comptroller of The City of San Diego, California.

By..... Deputy.

Passed and adopted by the Council of the City of San Diego, California, this 16th day of May, 1950, by the following vote, to-wit:

YEAS—Councilmen: Swan, Wincote, Schneider, Kerrigan, Dail, Godfrey, Mayor Knox

NAYS—Council men : None

ABSENT—Council men : None

(ATTEST):

Harley E Knox

Mayor of The City of San Diego, California.

FRED W. SICK

City Clerk of The City of San Diego, California.

(SEAL)

By Helen M. Willyg Deputy.

I HEREBY CERTIFY that, as to the foregoing ordinance, the provisions of Section 16 of the Charter of the City of San Diego requiring the reading of ordinances on two separate calendar days prior to passage, was, by a vote of not less than five members of the Council, dispensed with; and that said ordinance was by a vote of not less than five members of the Council put on its final passage at its first reading this 16th day of May, 1950

I FURTHER CERTIFY that the final reading of such ordinance was in full.

~~I FURTHER CERTIFY that, prior to the final reading of such ordinance, a written or printed copy thereof was furnished to each member of the Council.~~

(SEAL)

FRED W. SICK

City Clerk of The City of San Diego, California.

By Helen M. Willyg Deputy.

~~I HEREBY CERTIFY that the foregoing ordinance was not finally passed until it had been read on two separate calendar days of the Council, to-wit: on the ..... day of ..... and on the ..... day of .....~~

~~I FURTHER CERTIFY that the final reading of such ordinance was in full.~~

~~I FURTHER CERTIFY that, prior to the final reading of such ordinance, a written or printed copy thereof was furnished to each member of the Council.~~

(SEAL)

City Clerk of The City of San Diego, California.

By..... Deputy.



DOCUMENT NO. 418238

Filed MAY 29 1950

FRED W. SICK

*City Clerk.*

By DONALD L. STEINERT

*Deputy.*

**Affidavit of Publication**

OF  
Ord. # 4407(NS) - Incorp.

territory north of West Point

Loma Blvd., into R-4, RC, & C Zones.

\_\_\_\_\_  
\_\_\_\_\_  
\_\_\_\_\_  
\_\_\_\_\_  
\_\_\_\_\_

THE

FOLLOWING  
DOCUMENT  
IS THE BEST  
COPY

AVAILABLE  
FOR  
FILMING

# Affidavit of Publication

Affidavit of Publication of

\$42.50

STATE OF CALIFORNIA,  
COUNTY OF SAN DIEGO, )  
CITY OF SAN DIEGO, ) SS.

In the matter of the publication of

ORDINANCE NO 4407 (NEW SERIES)

## ORDINANCE NO. 4407 (NEW SERIES)

AN ORDINANCE INCORPORATING THE TERRITORY BETWEEN NORTH SIDE OF WEST POINT

LOMA BOULEVARD AND SOUTH LINE OF SAN DIEGO RIVER CHANNEL RIGHT OF WAY AND BETWEEN KNOXVILLE STREET AND PACIFIC OCEAN IN THE CITY OF SAN DIEGO, CALIFORNIA, INTO "R-4," "RC" AND "C" ZONES AS DEFINED BY ORDINANCE NO. 3924 OF THE ORDINANCES OF SAID CITY AND AMENDMENTS THEREON AND REPEALING ORDINANCE NO. 213 (NEW SERIES), ADOPTED APRIL 2, 1930, IN SO FAR AS THE SAME CONFLICTS HERewith.

WHEREAS, pursuant to the terms of Ordinance No. 3924 of the ordinances of the City of San Diego, and amendments thereto, the City Planning Commission fixed and determined a time and place for a public hearing upon the proposed zoning of the territory between north side of West Point Loma Boulevard and south line of San Diego River Channel Right of Way and between Knoxville Street and Pacific Ocean in the City of San Diego, California; and

WHEREAS, after due notice duly and regularly given, hearings were duly held and all persons interested were given an opportunity to appear and be heard before said Planning Commission; and

WHEREAS, the City Planning Commission by a vote of 7 to 6 has filed a recommendation with the Council of said City as contained in Document No. 416187 recommending that the territory between north side of West Point Loma Boulevard and south line of San Diego River Channel Right of Way and between Knoxville Street and Pacific Ocean in the City of San Diego, California, be incorporated into "R-4," "RC" and "C" zones as such zones are described in Ordinance No. 3924 of the ordinances of said City and amendments thereto; and

WHEREAS, said Council is of the opinion that the best interests of the people of the City of San Diego will be subserved by adopting the recommendation; NOW, THEREFORE

BE IT ORDAINED, by the Council of the City of San Diego, as follows:

Section 1. That all that territory situated in the City of San Diego, California, within the boundaries of the district designated "R-4" on that certain zone map filed in the office of the City Clerk of said City under Document No. 416187 be, and the same is hereby incorporated into an R-4 zone, as said zone is described, defined and bounded by Ordinance No. 3924 of the ordinances of the City of San Diego, entitled, "An Ordinance Providing for the creation in the City of San Diego, California, of eight zones, consisting of various districts and prescribing the classes of buildings, structures and improvements in said several zones and the use thereof, defining the terms used herein and prescribing the penalty for the violation hereof," approved January 23, 1923, and amendments thereto.

Section 2. From and after the taking effect of this Ordinance, no building and/or improvement, or portion thereof, in the territory hereinbefore mentioned in Section 1 of this ordinance shall be erected, constructed, converted, established, altered and/or enlarged on any lot in Zone R-4 and no such lot or premises shall be used for any purpose except as hereinafter specifically provided and allowed in this section:

- (1) Any use permitted in an R-1 or R-2 zone;
- (2) Apartment houses, multiple dwellings;
- (3) Automobile storage garages for the exclusive use of patrons of any uses in this section enumerated, provided such garages are a part of principal building or located in connection therewith on the same or adjoining lot or parcel of land;
- (4) Boarding or lodging houses;
- (5) Doctors' and Dentists' offices (prohibiting overnight patients);
- (6) Electric distributing stations for service of immediate district and provided all equipment is within enclosure walls observing yard and setback requirements and subject to architectural approval of the Planning Commission or Zoning Committee thereof;
- (7) Fraternity and sorority houses;
- (8) Group Dwellings;
- (9) Hotels which may include dining room, restaurant and bar for the convenience of occupants provided there

cessories in connection with such buildings, structures and/or uses including garage space not to exceed that necessary for two (2) automobiles for each family unit contained on such lot.

(5) Garage space for automobiles of the tenants and patrons of the stores, shops or businesses located in any building in Zone RC may be provided in such building.

(6) Free parking space for automobiles of patrons and tenants may be provided on any lot or premises in Zone RC in connection with stores, shops or businesses, operated or conducted in a building or buildings on said lot or premises as described by this section, only provided said parking space is improved with some type of pavement, oil and gravel or decomposed granite, and is maintained in such a manner as to prevent dust, and provided further, that in every instance where such a parking space adjoins the side lot line of a lot in an "R" residential zone, parking shall be prohibited within four (4) feet of said side lot line, and there shall be erected or planted and maintained in said four (4) foot strip, a wall or tight fence or an evergreen hedge, with a minimum height of six (6) feet. There may be a rear entrance to the stores, shops or businesses from such parking space, provided such entrance is located at least twenty (20) feet distant from any adjoining street other than the principal street upon which the stores, shops or businesses front. Any and all lights provided to illuminate such parking spaces shall be so designed as to reflect the light away from adjoining premises.

(7) Nothing in this section shall be construed as permitting billboards or advertising statuary to be erected, constructed and/or maintained or established, on lots or premises in Zone RC.

(8) In any case where the front lot-line and/or the side lot-line of a lot or lots in Zone RC is substantially the continuation, without intervening streets, of the front line of lots in any "R" residential zone, which are subject to an existing or subsequently adopted ordinance to a front yard or building line regulation there shall be a yard or building line observed along such front and/or side lot lines of such RC zone lots. The depth of such yard or building line of such RC zone lots shall be not less than the depth required for such "R" zone lots, but not to exceed fifteen (15) feet in depth in any case, nor exceed twenty-five (25) per cent of the width of the lots where such yard or building line extends along the side lot line of a corner lot in Zone RC.

(9) Any building, structure and/or improvement in Zone RC may be altered or repaired, as provided in Section 10 of Ordinance No. 3924.

Section 5. That all of that territory situated in the City of San Diego, California, within the boundaries of the districts designated "C" on that certain zone map filed in the office of the City Clerk of said City, under Document No. 416187, be, and the same is hereby incorporated into a "C" zone, as said zone is defined, described and bounded by said Ordinance No. 3924 of the Ordinances of said City and amendments thereto.

Section 6. From and after the taking effect of this ordinance, no building, and/or improvement, or portion thereof, shall be erected, constructed, converted, established, altered, and/or enlarged on any lot in Zone "C," and no such lot or premises shall be used for any purpose, except as hereinafter specifically provided and allowed in this section:

- (1) Any use permitted in Zones R-1, R-2, R-4 or R-C;
- (2) Amusement place, located entirely within a building, miniature golf course, or golf practice range;
- (3) Armory;
- (4) Assembly hall;
- (5) Athletic park;
- (6) Auto paint and repair shop;
- (7) Automobile, automobile trailer (usable), retail sales

H. D. Frey, being duly sworn, deposes and says: That he is a resident of the County of San Diego, State of California, over twenty-one years of age, and not interested as a party or otherwise in the above-named matter.

That he is the principal clerk of the printers of The San Diego Union, a newspaper published daily in the City of San Diego, County of San Diego, State of California, and of general circulation in said City; that as such principal clerk he has charge of all the advertisements published in said newspaper; that the said

of which the annexed clipping is a copy, has been published in said newspaper for the period of ONE days, to-wit: upon the 25th

days of MAY, 19 50, and upon the

days of \_\_\_\_\_, 19 \_\_\_\_\_, and that said publication was made in the said newspaper proper, and not in a supplement thereof.

*H. D. Frey*

Subscribed and sworn to before me, this 29th

day of May A. D. 19 50

FRED W. SICK

City Clerk of the City of San Diego, California

(Seal)

By *Donald L. Steinert* Deputy.

0301



Section 2. From and after the taking effect of this Ordinance, no building and/or improvement, or portion thereof, in the territory hereinafter mentioned in Section 3 of this Ordinance shall be erected, constructed, converted, established, altered and/or enlarged on any lot in Zone R-1 and no such lot or premises shall be used for any purpose except as hereinafter specifically provided and allowed in this section.

- (1) Any use permitted in an R-1 or R-2 zone.
(2) Apartment houses, multiple dwellings.
(3) Automobile storage garages for the exclusive use of persons in this section enumerated, provided such garages are a part of personal building or located in connection therewith on the same or adjoining lot or parcel of land.
(4) Boarding or lodging houses.
(5) Doctors and Dentists' offices (prohibiting overnight patients).
(6) Electric distributing stations for service of immediate district and provided all equipment is within enclosure walls observing yard and setback requirements and subject to architectural approval of the Planning Commission or Zoning Committee thereof.
(7) Fraternity and sorority houses.
(8) Group Dwellings.
(9) Hotels which may include dining room, restaurant and bar for the convenience of occupants, provided there shall be no entrances in such places of business except from the lobby of the hotel or the inside of the building, and provided there is no advertising matter of such business visible from the outside of such hotel.
(10) Institutions of an educational or philanthropic nature.
(11) Libraries and museums.
(12) Private clubs, lodges, which may include such businesses as are permitted in hotels in the R-4 zone, with the same restrictions, provided these clubs and lodges are used exclusively by bona fide members and their individual guests.

Section 3. That all of that territory situated in The City of San Diego, California, within the boundaries of the district designated "RC" on that certain zone map filed in the office of the City Clerk of said City, under Document No. 416187, be, and the same is hereby incorporated into RC zone, as said zone is defined, described and bounded by said Ordinance No. 8924 of the ordinances of said City and amendments thereto.

Section 4. From and after the taking effect of this ordinance, no building and/or improvement or portion thereof in territory hereinbefore mentioned in Section 3 of this ordinance, shall be erected, constructed, converted, established, altered and/or enlarged on any lot in zone RC and no such lot or premises shall be used for any purpose, except as hereinafter specifically provided and allowed in this section.

- (1) Any lot or premises in Zone RC may be used for any purpose allowed in Zone "R-1," Zone "R-2" and Zone "R-4"; subject to the limitations hereinafter enumerated in this section.
(2) Any lot, premises and/or building in Zone RC may be used and occupied under the conditions hereinafter specified for any of the following stores, shops and/or businesses, to-wit: Banks, beauty parlors, barber shops, conservatories, studios (not including motion picture studios), photograph and art galleries, tearooms, restaurants or cafes, providing no dancing or sale or consumption of intoxicating liquor is permitted in connection therewith; dressmaking, millinery, shoe or tailor shops, of a retail nature and not a factory nature; professional and business offices; messenger and telegraph offices; stores or shops for the retail sale of bakery products; drugs, groceries, dressed meats, drygoods, clothing, wearing apparel, notions, stationery, books, confectionery, jewelry, objects of art, antiques, or other similar goods, wares or merchandise (except the sale of used or second-hand goods, wares or merchandise), or other similar enterprises or businesses which, in the opinion of the City Planning Commission, or the City Council, as evidenced by resolution of record, are not more obnoxious or detrimental to the particular community than the businesses herein in this subsection enumerated.
(3) The conditions under which the above specified stores, shops or businesses are permitted to be established, and conducted in Zone RC, are as follows:
(a) That any and all of the permitted stores, shops or businesses shall be entirely located and conducted within buildings, the principal business entrances to which shall be from the principal street along which the RC zone is established.
No other public entrance to such stores, shops or businesses shall be located more than fifty (50) feet distant from such principal street, except as provided in subsection six (6) of this section, or unless approved by the City Planning Commission.
(4) There may be the usual ac-

Section 5. That Ordinance No. 8924 of the ordinances of said City and amendments thereto, shall be repealed insofar as the same conflicts herewith.
Section 6. This Ordinance shall take effect and be in force on the thirty-first day from and after its passage.
Passed and adopted by the Council of the City of San Diego, California, this 16th day of May, 1950, by the following vote, to-wit:
YEAS—Councilmen: Swan, Winchester, Schneider, Kerrigan, Dool, Godfrey, Mayor Knoss.
NAYS—Councilmen: None.
ABSENT—Councilmen: None.
HARLEY E. KNOX, Mayor of The City of San Diego, California.
FRED W. SICK, City Clerk of The City of San Diego, California.
By HELEN M. WILLOP, Deputy.

- (1) Any use permitted in Zones R-1, R-2, R-3 or R-4.
(2) Amusement place, located entirely within a building, miniature golf course, or golf practice range.
(3) Armory.
(4) Assembly hall.
(5) Athletic park.
(6) Auto parts and repair shops.
(7) Automobile accessories (such as "trimming") retail sales yard.
(8) Bank, office or studio.
(9) Barber shop.
(10) Bath house.
(11) Bill board or advertising structure.
(12) Cleaning and drying works (not more than ten employees).
(13) Dancing academy.
(14) Funeral parlor.
(15) Furniture storage (providing all loading off street).
(16) Retail gasoline and fuel oil station.
(17) Hotel.
(18) Hospital (not hospital for insane or for contagious diseases nor animal hospital).
(19) Ice delivery station.
(20) Laundry (not more than ten employees).
(21) Machine shop (limited to 10 h.p. electric operated).
(22) Needle and millinery craft.
(23) Newspaper and job printing.
(24) Nursery and pottery retail sales yard.
(25) Photograph gallery.
(26) Plumbing shop.
(27) Public kitchen.
(28) Restaurant.
(29) Schools (trade or vocational).
(30) Store, retail.
(31) Store for the conduct of a wholesale business where not more than 25% of the total floor area of building is used for storage packaging of goods, wares or merchandise and/or not more than 25% of the open area of the premises may be used for storage; provided however, that all open storage spaces or areas shall be enclosed by a six (6) foot solid enclosure wall.
(32) Shoe repair shop.
(33) Shop for custom work.
(34) Theatre.
(35) Manufacturing and processing incidental to any of the above uses conducted on the premises and where the total power of all equipment does not exceed 10 h.p. and that no more than 15% of total floor area of building may be used for manufacturing.
(36) Any similar enterprises or businesses which in the opinion of the City Planning Commission and said Council are not more obnoxious or detrimental to the welfare of the particular community than the uses herein in this section enumerated.

Section 7. That Ordinance No. 215 (New Series) of the ordinances of The City of San Diego, entitled, "An Ordinance incorporating a portion of area south of Mission Bay in The City of San Diego, California, into R-1, R-4 and C Zones, as defined by Ordinance No. 8924 of the ordinances of said City and Amendments Thereto", adopted April 17, 1933, be, and the same is hereby repealed insofar as the same conflicts herewith.

Section 8. This Ordinance shall take effect and be in force on the thirty-first day from and after its passage.

Passed and adopted by the Council of the City of San Diego, California, this 16th day of May, 1950, by the following vote, to-wit:
YEAS—Councilmen: Swan, Winchester, Schneider, Kerrigan, Dool, Godfrey, Mayor Knoss.
NAYS—Councilmen: None.
ABSENT—Councilmen: None.
HARLEY E. KNOX, Mayor of The City of San Diego, California.
FRED W. SICK, City Clerk of The City of San Diego, California.
By HELEN M. WILLOP, Deputy.

I HEREBY CERTIFY that, as to the foregoing ordinance, the provision of Section 16 of the Charter of the City of San Diego requiring the reading of ordinances on two separate calendar days prior to passage, was, by a vote of not less than five members of the Council, dispensed with, and that said ordinance was, by a vote of not less than five members of the Council put on its final passage at its first reading this 16th day of May, 1950.
I FURTHER CERTIFY that the final reading of such ordinance was in 1950.
FRED W. SICK, City Clerk of The City of San Diego, California.
By HELEN M. WILLOP, Deputy.

Handwritten signature: Harold A. Stewart

0301



1. P. 4

DOCUMENT No. 412571

Filed MAY 15 1950

OFFICE OF THE CITY CLERK  
SAN DIEGO, CALIFORNIA

Ordinance No. 4408

Amending Section 161  
of Ordinance No.

1164 (Plumbing Ordinance)

(Relative to type of  
vent pipes.)

PASSED FIRST READING

MAY 16 1950

Moved by *R*

Seconded by *R*

ADOPTED BY COUNCIL 16 1950

Moved by *Seck*

Seconded by *Seck*

GOES INTO EFFECT

Recorded on Film No. 28 300

2000

ORDINANCE No. 4403  
(New Series)

AN ORDINANCE AMENDING SECTION 161 OF  
ORDINANCE No. 11648 (PLUMBING ORDINANCE),  
APPROVED MARCH 28, 1928.

BE IT ORDAINED, By the Council of The City of San Diego,  
as follows:

Section 1. That section 161 of Ordinance No. 11648 of the ordinances of The City of San Diego, entitled, "An Ordinance Relating to and Regulating Sanitary Plumbing and Drainage, Prescribing the Conditions Under Which Plumbing May Be Carried on in The City of San Diego, California, and Repealing Ordinances Numbered 8628, 8848 and 9323, and All Ordinances and Parts of Ordinances in Conflict Herewith.", approved March 28, 1928, be and the same is hereby amended to read as follows:

"Section 161. A vent pipe of not less than three (3) inches inside diameter, shall be provided for all buildings wherein a water closet is installed, regardless of the building's use; provided, however, if the owner, or his agent, desires to install a water closet in a private garage not used as a residence, or a small toilet room in the rear of the yard, and which water closet is to be used in connection with a building containing a three-inch stack located on the same lot, under the same ownership, connected to the same soil line, inside of the same property line, the vent pipe may be of the size not less than two (2) inches, inside diameter."

Section 2. This ordinance shall take effect and be in force on the thirty-first day from and after its passage.

Presented by

*[Signature]*

APPROVED as  
to form by

J. F. DuPAUL, City Attorney,

By

*[Signature]*  
Deputy City Attorney.

00303

See  
930816

I HEREBY CERTIFY that the money required for the appropriation made and/or indebtedness and/or obligation incurred by reason of the provisions of the foregoing ordinance is in the Treasury, and that it is otherwise unencumbered.

Dated.....

Auditor and Comptroller of The City of San Diego, California.

By..... Deputy.

Passed and adopted by the Council of the City of San Diego, California, this 16th day of

May, 1950, by the following vote, to-wit:

YEAS—Councilmen: Swan, Wincote, Schneider, Kerrigan, Dail, Godfrey,  
Mayor Knox.

NAYS—Council men : None.

ABSENT—Council men : None.

(ATTEST):

*Harley E. Knox*  
Mayor of The City of San Diego, California.

FRED W. SICK

City Clerk of The City of San Diego, California.

(SEAL)

By *Helen M. Wilby* Deputy.

I HEREBY CERTIFY that, as to the foregoing ordinance, the provisions of Section 16 of the Charter of the City of San Diego requiring the reading of ordinances on two separate calendar days prior to passage, was, by a vote of not less than five members of the Council, dispensed with; and that said ordinance was by a vote of not less than five members of the Council put on its final passage at its first reading this 16th day of May, 1950

I FURTHER CERTIFY that the final reading of such ordinance was in full.

~~I FURTHER CERTIFY that, prior to the final reading of such ordinance, a written or printed copy thereof was furnished to each member of the Council.~~

(SEAL)

FRED W. SICK

City Clerk of The City of San Diego, California.

By *Helen M. Wilby* Deputy.

~~I HEREBY CERTIFY that the foregoing ordinance was not finally passed until it had been read on two separate calendar days of the Council, to-wit: on the..... day of..... and on the..... day of.....~~

~~I FURTHER CERTIFY that the final reading of such ordinance was in full.~~

~~I FURTHER CERTIFY that, prior to the final reading of such ordinance, a written or printed copy thereof was furnished to each member of the Council.~~

(SEAL)

City Clerk of The City of San Diego, California.

By..... Deputy.

RECEIVED  
MAY 16 12 34 PM 1950  
CITY CLERK'S OFFICE

DOCUMENT NO. 418237

Filed MAY 29 1950

FRED W. SICK  
*City Clerk.*

By DONALD L. STEINERT  
*Deputy.*

**Affidavit of Publication**

**OF**  
Ord. # 4408(MS) - Amending Sect.  
161 of Ord. 11648(Plumbing Ord.)

\_\_\_\_\_  
\_\_\_\_\_  
\_\_\_\_\_  
\_\_\_\_\_  
\_\_\_\_\_  
\_\_\_\_\_



THE  
FOLLOWING  
DOCUMENT  
IS THE BEST  
COPY  
AVAILABLE  
FOR  
FILMING

# Affidavit of Publication

Affidavit of Publication of

\$7.50

STATE OF CALIFORNIA,  
COUNTY OF SAN DIEGO, }  
CITY OF SAN DIEGO. } SS.

In the matter of the publication of  
ORDINANCE NO 4408 (NEW SERIES)

## ORDINANCE NO. 4408 (NEW SERIES)

AN ORDINANCE AMENDING SECTION 161 OF ORDINANCE NO. 11666 (PLUMBING ORDINANCE), APPROVED MARCH 28, 1928.

BE IT ORDAINED, By the Council of the City of San Diego, as follows:

Section 161 of Ordinance No. 11666, of the ordinances of the City of San Diego, entitled "Ordinance Relating to and Regulating the Plumbing and Drains of Buildings, and the Conditions Under Which They May Be Connected with the Sewerage of San Diego," is amended by adding Ordinance No. 4408, Sections 1 and 2, and all other provisions of Ordinance No. 4408, to read as follows:

Section 1. Vent pipes shall not be less than two inches inside diameter, and shall be provided for all buildings where a water closet is installed. If the building is a residence, however, if the owner desires to install a vent pipe for a private garage, residence, or a small toilet room in the rear of the yard, and which water closet is to be used in connection with a building containing a three-inch stack located on the same lot under the same ownership, connected to the same soil line, inside of the same property line, the vent pipe may be of the size not less than two (2) inches inside diameter.

Section 2. This ordinance shall take effect and be in force on the thirty-first day from and after its passage.

Passed and adopted by the Council of the City of San Diego, California, this 16th day of May, 1950, by the following vote, to-wit:

YEAS—Councilmen: Swan, Wilcote, Schneider, Kerrigan, Dall, Godfrey, Mayor Knox.

NAYS—Councilmen: None.

ABSENT—Councilmen: None.

HARLEY E. KNOX,  
(Attest): Mayor of The City of San Diego, California.

FRED W. SICK,  
(Seal) City Clerk of The City of San Diego, California.

By HELEN M. WILLIG, Deputy.

I HEREBY CERTIFY that, as to the foregoing ordinance, the provision of Section 16 of the Charter of the City of San Diego requiring the reading of ordinances on two separate calendar days prior to passage, was, by a vote of not less than five members of the Council, dispensed with; and that said ordinance was by a vote of not less than five members of the Council put on its final passage at its first reading this 16th day of May, 1950.

I FURTHER CERTIFY that the final reading of such ordinance was in full.

FRED W. SICK,  
(Seal) City Clerk of The City of San Diego, California.  
By HELEN M. WILLIG, Deputy.

5/25

H. D. Frey, being duly sworn, deposes and says: That he is a resident of the County of San Diego, State of California, over twenty-one years of age, and not interested as a party or otherwise in the above-named matter.

That he is the principal clerk of the printers of The San Diego Union, a newspaper published daily in the City of San Diego, County of San Diego, State of California, and of general circulation in said City; that as such principal clerk he has charge of all the advertisements published in said newspaper; that the said ORDINANCE

of which the annexed clipping is a copy, has been published in said newspaper for the period of one days, to-wit: upon the 25th

days of MAY, 19 50, and upon the

days of \_\_\_\_\_, 19 \_\_\_\_\_, and that said publication was made in the said newspaper proper, and not in a supplement thereof.

*H. D. Frey*  
Subscribed and sworn to before me, this 29th day of May A. D. 19 50

FRED W. SICK  
City Clerk of the City of San Diego, California  
(Seal) By *Ronald L. Steinert* Deputy.

412480

DOCUMENT No. ....

MAY 12 1950

Filed .....  
OFFICE OF THE CITY CLERK  
SAN DIEGO, CALIFORNIA

4409

Ordinance No. ....

*Appx \$ 17,000.00 from  
the Capital outlay  
fund for the construct-  
ion of a Ten-unit,  
I-type apartment  
PASSED FIRST READING*

16 1950

Moved by ..... *Sik*

Seconded by ..... *K*

ADOPTED BY COUNCIL

15 1950

Moved by ..... *Sik*

Seconded by ..... *K*

GOES INTO EFFECT

28 301

Recorded on Film No. ....

00307

ORDINANCE NO. 4409  
(New Series)

AN ORDINANCE APPROPRIATING THE SUM OF \$17,000.00 FROM THE CAPITAL OUTLAY FUND OF THE CITY OF SAN DIEGO, FOR THE PURPOSE OF PROVIDING FUNDS FOR THE CONSTRUCTION OF A TEN-UNIT, T-TYPE AIRPLANE HANGAR AT THE GIBBS MUNICIPAL AIRPORT.

BE IT ORDAINED By the Council of The City of San Diego, as follows:

Section 1. That the sum of seventeen thousand dollars (\$17,000.00), or so much thereof as may be necessary, be, and the same is hereby set aside and appropriated out of the Capital Outlay Fund of The City of San Diego, for the purpose only and exclusively of providing funds for the construction of a ten-unit, T-Type airplane hangar at the Gibbs Municipal Airport.

Section 2. This ordinance shall take effect and be in force on the thirty-first day from and after its passage.

Presented by

*J. F. DuPaul*

Approved as

to form by J. F. DuPaul, City Attorney.

By

*Shelley J. Higgins*  
Assistant City Attorney.



I HEREBY CERTIFY that the money required for the appropriation made and/or indebtedness and/or obligation incurred by reason of the provisions of the foregoing ordinance is in the Treasury, and that it is otherwise unencumbered.

Dated May 12, 1950

Jm<sup>c</sup> Zuilken  
Auditor and Comptroller of The City of San Diego, California.

By Rw Serwig Deputy.

Passed and adopted by the Council of the City of San Diego, California, this 16th day of May, 1950, by the following vote, to-wit:

YEAS—Councilmen: Swan, Wincote, Schneider, Kerrigan, Dail, Godfrey,  
Mayor Knox.

NAYS—Council men : None.

ABSENT—Council men : None.

(ATTEST):

Harley E Knox  
Mayor of The City of San Diego, California.

(SEAL)

FRED W. SICK  
City Clerk of The City of San Diego, California.  
By Helen M. Willyg Deputy.

I HEREBY CERTIFY that, as to the foregoing ordinance, the provisions of Section 16 of the Charter of the City of San Diego requiring the reading of ordinances on two separate calendar days prior to passage, was, by a vote of not less than five members of the Council, dispensed with; and that said ordinance was by a vote of not less than five members of the Council put on its final passage at its first reading this 16th day of May, 1950

I FURTHER CERTIFY that the final reading of such ordinance was in full.

~~I FURTHER CERTIFY that, prior to the final reading of such ordinance, a written or printed copy thereof was furnished to each member of the Council.~~

(SEAL)

FRED W. SICK  
City Clerk of The City of San Diego, California.  
By Helen M. Willyg Deputy.

~~I HEREBY CERTIFY that the foregoing ordinance was not finally passed until it had been read on two separate calendar days of the Council, to-wit: on the ..... day of ..... and on the ..... day of .....~~

~~I FURTHER CERTIFY that the final reading of such ordinance was in full.~~

~~I FURTHER CERTIFY that, prior to the final reading of such ordinance, a written or printed copy thereof was furnished to each member of the Council.~~

(SEAL)

~~FRED W. SICK  
City Clerk of The City of San Diego, California.  
By ..... Deputy.~~

417479

DOCUMENT No. ....

MAY 12 1950

Filed .....  
OFFICE OF THE CITY CLERK  
SAN DIEGO, CALIFORNIA

Ordinance No. ....  
4410

*Am. 52830<sup>00</sup> from the  
Traffic Safety Fund  
for the improvement  
of Oak Street at  
Pacific Highway.*

PASSED FIRST READING

Moved by ..... *Seck* ..... 16 1950

Seconded by ..... *K* .....

ADOPTED BY COUNCIL  
..... 16 1950

Moved by ..... *Seck* .....

Seconded by ..... *K* .....

GOES INTO EFFECT

Recorded on Film No. .... 28 302

ORDINANCE NO. 4410  
(New Series)

AN ORDINANCE APPROPRIATING THE SUM OF \$2,800.00 FROM THE TRAFFIC SAFETY FUND OF THE CITY OF SAN DIEGO, FOR THE PURPOSE OF PROVIDING FUNDS FOR THE IMPROVEMENT OF ASH STREET AT PACIFIC HIGHWAY IN SAID CITY.

BE IT ORDAINED By the Council of The City of San Diego, as follows:

Section 1. That the sum of two thousand eight hundred dollars (\$2,800.00), or so much thereof as may be necessary, be, and the same is hereby set aside and appropriated out of the Traffic Safety Fund of The City of San Diego, for the purpose only and exclusively of providing funds for the improvement of Ash Street at Pacific Highway, in said City.

Section 2. This ordinance shall take effect and be in force on the thirty-first day from and after its passage.

Presented by

*J.F. DuPaul*

Approved as

to form by J.F. DuPaul, City Attorney.

By

*Shelley J. Higgins*  
Assistant City Attorney.

I HEREBY CERTIFY that the money required for the appropriation made and/or indebtedness and/or obligation incurred by reason of the provisions of the foregoing ordinance is in the Treasury, and that it is otherwise unencumbered.

Dated May 12, 1950

Jm<sup>e</sup> Quilken  
Auditor and Comptroller of The City of San Diego, California.

By RW Gerwig Deputy.

Passed and adopted by the Council of the City of San Diego, California, this 16th day of May, 1950, by the following vote, to-wit:

YEAS—Councilmen: Swan, Wincote, Schneider, Kerrigan, Dail, Godfrey,  
Mayor Knox.

NAYS—Councilmen: None.

ABSENT—Councilmen: None.

(ATTEST):

Harley E Knox

Mayor of The City of San Diego, California.

FRED W. SICK

City Clerk of The City of San Diego, California.

(SEAL)

By Helen M. Wilby Deputy.

I HEREBY CERTIFY that, as to the foregoing ordinance, the provisions of Section 16 of the Charter of the City of San Diego requiring the reading of ordinances on two separate calendar days prior to passage, was, by a vote of not less than five members of the Council, dispensed with; and that said ordinance was by a vote of not less than five members of the Council put on its final passage at its first reading this 16th day of May, 1950

I FURTHER CERTIFY that the final reading of such ordinance was in full.

~~I FURTHER CERTIFY that, prior to the final reading of such ordinance, a written or printed copy thereof was furnished to each member of the Council.~~

(SEAL)

FRED W. SICK

City Clerk of The City of San Diego, California.

By Helen M. Wilby Deputy.

~~I HEREBY CERTIFY that the foregoing ordinance was not finally passed until it had been read on two separate calendar days of the Council, to-wit: on the..... day of..... and on the..... day of.....~~

~~I FURTHER CERTIFY that the final reading of such ordinance was in full.~~

~~I FURTHER CERTIFY that, prior to the final reading of such ordinance, a written or printed copy thereof was furnished to each member of the Council.~~

(SEAL)

City Clerk of The City of San Diego, California.

By..... Deputy.



Ord - N.S. 4411 - N.S. 4420

1950

A.T.M.

417478

DOCUMENT No. ....

MAY 12 1950

Filed .....  
OFFICE OF THE CITY CLERK  
SAN DIEGO, CALIFORNIA

4411

Ordinance No. ....

*App. \$2000.00 from  
the Traffic Safety  
Fund for providing  
a portion of the cost  
of improving Scott Street  
and Sycamore Drive*  
PASSED FIRST READING  
MAY 15 1950

Moved by ..... *Seal* .....

Seconded by ..... *K* .....

ADOPTED BY COUNCIL

MAY 16 1950

Moved by ..... *Seal* .....

Seconded by ..... *K* .....

GOES INTO EFFECT

Recorded on Film No. .... **28 303** .....

C0313

ORDINANCE NO. 4411  
(New Series)

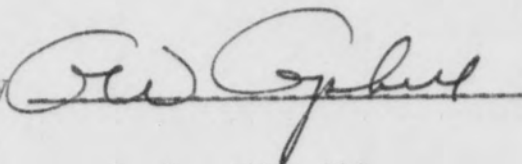
AN ORDINANCE APPROPRIATING THE SUM OF \$2,800.00 FROM THE TRAFFIC SAFETY FUND OF THE CITY OF SAN DIEGO, FOR THE PURPOSE OF PROVIDING A PORTION OF THE COST OF IMPROVING SCOTT STREET AND HARBOR DRIVE, IN SAID CITY.

BE IT ORDAINED By the Council of The City of San Diego, as follows:

Section 1. That the sum of two thousand eight hundred dollars (\$2,800.00), or so much thereof as may be necessary, be, and the same is hereby set aside and appropriated out of the Traffic Safety Fund of The City of San Diego, for the purpose only and exclusively of providing funds to pay a portion of the cost of improving Scott Street and Harbor Drive, in said City; the balance of the cost of said work to be paid for by the Harbor Department of said City.

Section 2. This ordinance shall take effect and be in force on the thirty-first day from and after its passage.

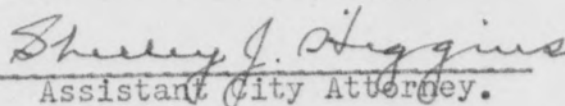
Presented by



Approved as

to form by J.F. DuPaul, City Attorney.

By

  
Assistant City Attorney.

I HEREBY CERTIFY that the money required for the appropriation made and/or indebtedness and/or obligation incurred by reason of the provisions of the foregoing ordinance is in the Treasury, and that it is otherwise unencumbered.

Dated May 12, 1950

Jm<sup>e</sup> Zuilken  
Auditor and Comptroller of The City of San Diego, California.

By R. Gerwig Deputy.

Passed and adopted by the Council of the City of San Diego, California, this 16th day of

May, 1950, by the following vote, to-wit:

YEAS—Councilmen: Swan, Wincote, Schneider, Kerrigan, Dail, Godfrey,  
Mayor Knox.

NAYS—Councilmen: None.

ABSENT—Councilmen: None.

(ATTEST):

Harley E. Knox  
Mayor of The City of San Diego, California.

FRED W. SICK

City Clerk of The City of San Diego, California.

(SEAL)

By Helen M. Willyg Deputy.

I HEREBY CERTIFY that, as to the foregoing ordinance, the provisions of Section 16 of the Charter of the City of San Diego requiring the reading of ordinances on two separate calendar days prior to passage, was, by a vote of not less than five members of the Council, dispensed with; and that said ordinance was by a vote of not less than five members of the Council put on its final passage at its first reading this 16th day of May, 1950

I FURTHER CERTIFY that the final reading of such ordinance was in full.

~~I FURTHER CERTIFY that, prior to the final reading of such ordinance, a written or printed copy thereof was furnished to each member of the Council.~~

(SEAL)

FRED W. SICK

City Clerk of The City of San Diego, California.

By Helen M. Willyg Deputy.

~~I HEREBY CERTIFY that the foregoing ordinance was not finally passed until it had been read on two separate calendar days of the Council, to-wit: on the \_\_\_\_\_ day of \_\_\_\_\_, and on the \_\_\_\_\_ day of \_\_\_\_\_.~~

~~I FURTHER CERTIFY that the final reading of such ordinance was in full.~~

~~I FURTHER CERTIFY that, prior to the final reading of such ordinance, a written or printed copy thereof was furnished to each member of the Council.~~

(SEAL)

City Clerk of The City of San Diego, California.

By \_\_\_\_\_ Deputy.



DOCUMENT No. ....

417476

Filed ..... MAY 12 1950

OFFICE OF THE CITY CLERK  
SAN DIEGO, CALIFORNIA

Ordinance No. ....

4412

*App. \$5000 from the  
Unappropriated Balance  
fund for construction of  
an outfall sewer to  
serve the Sewer Treatment  
of Oceanography.*

PASSED FIRST READING

MAY 16 1950

Moved by .....

*SW*

Seconded by .....

*SW*

ADOPTED BY COUNCIL

MAY 16 1950

Moved by .....

*SW*

Seconded by .....

*R*

GOES INTO EFFECT

Recorded on Film No. 28 304

C0316

ORDINANCE NO. 4413  
(New Series)

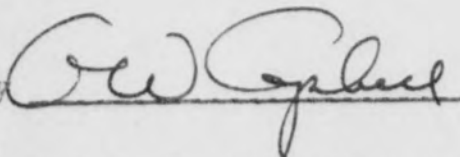
AN ORDINANCE APPROPRIATING THE SUM OF \$5,000.00 FROM THE UNAPPROPRIATED BALANCE FUND OF THE CITY OF SAN DIEGO, FOR THE PURPOSE OF PROVIDING FUNDS FOR THE CONSTRUCTION OF AN OUTFALL SEWER TO SERVE THE SCRIPPS INSTITUTION OF OCEANOGRAPHY; SAID UNAPPROPRIATED BALANCE FUND TO BE REIMBURSED FROM FUNDS TO BE RECEIVED BY SAID CITY FROM THE REGENTS OF THE UNIVERSITY OF CALIFORNIA, IN ACCORDANCE WITH THE AGREEMENT HERETOFORE ENTERED INTO BETWEEN SAID CITY AND SAID REGENTS OF THE UNIVERSITY OF CALIFORNIA.

BE IT ORDAINED By the Council of The City of San Diego as follows:

Section 1. That the sum of five thousand dollars (\$5,000.00), or so much thereof as may be necessary, be, and the same is hereby set aside and appropriated out of the Unappropriated Balance Fund of The City of San Diego, for the purpose only and exclusively of providing funds for the construction of an outfall sewer to serve the Scripps Institution of Oceanography; said Unappropriated Balance Fund to be reimbursed from funds to be received by said City from the Regents of the University of California, in accordance with the agreement heretofore entered into between said City and said Regents of the University of California, and which agreement is contained in Document No. 415007, on file in the office of the City Clerk of said City.

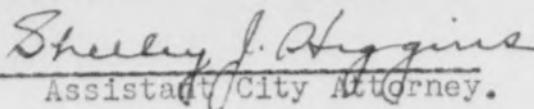
Section 2. This ordinance shall take effect and be in force on the thirty-first day from and after its passage.

Presented by



Approved as  
to form by J.F. DuPaul, City Attorney.

By

  
Assistant City Attorney.

I HEREBY CERTIFY that the money required for the appropriation made and/or indebtedness and/or obligation incurred by reason of the provisions of the foregoing ordinance is in the Treasury, and that it is otherwise unencumbered.

Dated May 12, 1950

Jm<sup>c</sup> Zuilken  
Auditor and Comptroller of The City of San Diego, California.

By RW Gerwig Deputy.

Passed and adopted by the Council of the City of San Diego, California, this 16th day of May, 1950, by the following vote, to-wit:

YEAS—Councilmen: Swan, Wincote, Schneider, Kerrigan, Dail, Godfrey,  
Mayor Knox.

NAYS—Councilmen: None.

ABSENT—Councilmen: None.

(ATTEST):

Harley E Knox  
Mayor of The City of San Diego, California.

(SEAL)

FRED W. SICK  
City Clerk of The City of San Diego, California.

By Helen M. Willig Deputy.

I HEREBY CERTIFY that, as to the foregoing ordinance, the provisions of Section 16 of the Charter of the City of San Diego requiring the reading of ordinances on two separate calendar days prior to passage, was, by a vote of not less than five members of the Council, dispensed with; and that said ordinance was by a vote of not less than five members of the Council put on its final passage at its first reading this 16th day of May, 1950

I FURTHER CERTIFY that the final reading of such ordinance was in full.

~~I FURTHER CERTIFY that, prior to the final reading of such ordinance, a written or printed copy thereof was furnished to each member of the Council.~~

(SEAL)

FRED W. SICK  
City Clerk of The City of San Diego, California.

By Helen M. Willig Deputy.

~~I HEREBY CERTIFY that the foregoing ordinance was not finally passed until it had been read on two separate calendar days of the Council, to-wit: on the \_\_\_\_\_ day of \_\_\_\_\_, and on the \_\_\_\_\_ day of \_\_\_\_\_.~~

~~I FURTHER CERTIFY that the final reading of such ordinance was in full.~~

~~I FURTHER CERTIFY that, prior to the final reading of such ordinance, a written or printed copy thereof was furnished to each member of the Council.~~

(SEAL)

~~\_\_\_\_\_  
City Clerk of The City of San Diego, California.~~

~~By \_\_\_\_\_ Deputy.~~

A. T. W.

417481

DOCUMENT No. ....

Filed..... MAY 12 1950

OFFICE OF THE CITY CLERK  
SAN DIEGO, CALIFORNIA

4413

Ordinance No. ....

*Appx \$1300<sup>00</sup> from the  
Capital outlay fund  
for construction of a  
sewer outfall from  
University Avenue southely  
to Chabot Road*

PASSED FIRST READING  
..... 16 1950

Moved by ..... *Sut*

Seconded by ..... *Sut*

ADOPTED BY COUNCIL..... 16 1950

Moved by ..... *W*

Seconded by ..... *Sut*

GOES INTO EFFECT

Recorded on Film No. .... 28 305

00319



ORDINANCE NO. 4413  
(New Series)


AN ORDINANCE APPROPRIATING THE SUM OF \$1,300.00 FROM THE CAPITAL OUTLAY FUND OF THE CITY OF SAN DIEGO, FOR THE PURPOSE OF PROVIDING FUNDS FOR THE CONSTRUCTION OF A SEWER OUTFALL FROM UNIVERSITY AVENUE SOUTHERLY ALONG THE EASTERLY LINE OF LEMON VILLA TO CHOLLAS ROAD, IN SAID CITY.

BE IT ORDAINED By the Council of The City of San Diego, as follows:

Section 1. That the sum of one thousand three hundred dollars (\$1,300.00), or so much thereof as may be necessary, be, and the same is hereby set aside and appropriated out of the Capital Outlay Fund of The City of San Diego, for the purpose only and exclusively of providing funds for the construction of a sewer outfall from University Avenue southerly along the easterly line of Lemon Villa to Chollas Road, in said City.

Section 2. This ordinance shall take effect and be in force on the thirty-first day from and after its passage.

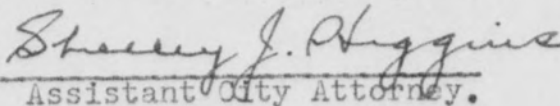
Presented by



Approved as

to form by J.F. DuPaul, City Attorney.

By

  
Assistant City Attorney.

I HEREBY CERTIFY that the money required for the appropriation made and/or indebtedness and/or obligation incurred by reason of the provisions of the foregoing ordinance is in the Treasury, and that it is otherwise unencumbered.

Dated May 12, 1950

Jm<sup>c</sup> Zuelken  
Auditor and Comptroller of The City of San Diego, California.

By R. Gerwig Deputy.

Passed and adopted by the Council of the City of San Diego, California, this 16th day of May, 1950, by the following vote, to-wit:

YEAS—Councilmen: Swan, Wincote, Schneider, Kerrigan, Dail, Godfrey,  
Mayor Knox.

NAYS—Councilmen: None.

ABSENT—Councilmen: None.

(ATTEST):

Harley E Knox  
Mayor of The City of San Diego, California.

(SEAL)

FRED W. SICK  
City Clerk of The City of San Diego, California.  
By Helen M. Willig Deputy.

I HEREBY CERTIFY that, as to the foregoing ordinance, the provisions of Section 16 of the Charter of the City of San Diego requiring the reading of ordinances on two separate calendar days prior to passage, was, by a vote of not less than five members of the Council, dispensed with; and that said ordinance was by a vote of not less than five members of the Council put on its final passage at its first reading this 16th day of May, 1950

I FURTHER CERTIFY that the final reading of such ordinance was in full.

~~I FURTHER CERTIFY that, prior to the final reading of such ordinance, a written or printed copy thereof was furnished to each member of the Council.~~

(SEAL)

FRED W. SICK  
City Clerk of The City of San Diego, California.  
By Helen M. Willig Deputy.

~~I HEREBY CERTIFY that the foregoing ordinance was not finally passed until it had been read on two separate calendar days of the Council, to-wit: on the \_\_\_\_\_ day of \_\_\_\_\_, and on the \_\_\_\_\_ day of \_\_\_\_\_.~~

~~I FURTHER CERTIFY that the final reading of such ordinance was in full.~~

~~I FURTHER CERTIFY that, prior to the final reading of such ordinance, a written or printed copy thereof was furnished to each member of the Council.~~

(SEAL)

~~\_\_\_\_\_  
City Clerk of The City of San Diego, California.  
By \_\_\_\_\_ Deputy.~~

419499

DOCUMENT No. ....

Filed ..... MAY 12 1950 .....

OFFICE OF THE CITY CLERK  
SAN DIEGO, CALIFORNIA

4414

Ordinance No. ....

*\$5,250.00 from the  
appropriated balance  
fund, transferring to  
"Special Account",  
General Appropriation.*

PASSED FIRST READING  
..... MAY 16 1950 .....

Moved by ..... *SWS* .....

Seconded by ..... *Q* .....

ADOPTED BY COUNCIL  
..... MAY 16 1950 .....

Moved by ..... *SWS* .....

Seconded by ..... *SWS* .....

GOES INTO EFFECT

Recorded on Film No. .... 28 306 .....

ORDINANCE NO. 4414  
(New Series)

AN ORDINANCE APPROPRIATING THE SUM OF \$250.00 FROM THE UNAPPROPRIATED BALANCE FUND OF THE CITY OF SAN DIEGO, AND TRANSFERRING THE SAME TO "APPRAISALS ACCOUNT," GENERAL APPROPRIATIONS OF SAID CITY.

BE IT ORDAINED By the Council of The City of San Diego,  
as follows:

Section 1. That the sum of two hundred fifty dollars (\$250.00) be, and the same is hereby set aside and appropriated out of the Unappropriated Balance Fund of The City of San Diego, and the same is hereby transferred to "Appraisals Account," General Appropriations of said City.

Section 2. This ordinance shall take effect and be in force on the thirty-first day from and after its passage.

Presented by *J. F. DuPaul*

Approved as  
to form by J. F. DuPaul, City Attorney.

By *Shelley J. Higgins*  
Assistant City Attorney.



I HEREBY CERTIFY that the money required for the appropriation made and/or indebtedness and/or obligation incurred by reason of the provisions of the foregoing ordinance is in the Treasury, and that it is otherwise unencumbered.

Dated May 12, 1950

Jm<sup>e</sup> Zuilken  
Auditor and Comptroller of The City of San Diego, California.

By R. Gerwig Deputy.

Passed and adopted by the Council of the City of San Diego, California, this 16th day of May, 1950, by the following vote, to-wit:

YEAS—Councilmen: Swan, Wincote, Schneider, Kerrigan, Dail, Godfrey,  
Mayor Knox.

NAYS—Council men : None.

ABSENT—Council men : None.

(ATTEST):

Hadley E Knox  
Mayor of The City of San Diego, California.

(SEAL)

FRED W. SICK  
City Clerk of The City of San Diego, California.  
By Helen M. Willyg Deputy.

I HEREBY CERTIFY that, as to the foregoing ordinance, the provisions of Section 16 of the Charter of the City of San Diego requiring the reading of ordinances on two separate calendar days prior to passage, was, by a vote of not less than five members of the Council, dispensed with; and that said ordinance was by a vote of not less than five members of the Council put on its final passage at its first reading this 16th day of May, 1950

I FURTHER CERTIFY that the final reading of such ordinance was in full.

~~I FURTHER CERTIFY that, prior to the final reading of such ordinance, a written or printed copy thereof was furnished to each member of the Council.~~

(SEAL)

FRED W. SICK  
City Clerk of The City of San Diego, California.  
By Helen M. Willyg Deputy.

~~I HEREBY CERTIFY that the foregoing ordinance was not finally passed until it had been read on two separate calendar days of the Council, to-wit: on the \_\_\_\_\_ day of \_\_\_\_\_, and on the \_\_\_\_\_ day of \_\_\_\_\_.~~

~~I FURTHER CERTIFY that the final reading of such ordinance was in full.~~

~~I FURTHER CERTIFY that, prior to the final reading of such ordinance, a written or printed copy thereof was furnished to each member of the Council.~~

(SEAL)

~~\_\_\_\_\_  
City Clerk of The City of San Diego, California.  
By \_\_\_\_\_ Deputy.~~

DOCUMENT No.

117720

MAY 17 1950

FILED  
OFFICE OF THE CITY CLERK  
SAN DIEGO, CALIFORNIA

Ordinance No.

4415

Auth. Lease of certain  
Pueblo Lands with  
Saturday and Section,  
Inc. (for Pueblo-Lots  
1293, 1294 and 1295)

PASSED FIRST READING  
MAY 13 1950

Moved by

*Sw*

Seconded by

*W*

ADOPTED BY COUNCIL

MAY 13 1950

Moved by

*Sw*

Seconded by

*g*

GOES INTO EFFECT

Recorded on Film No. 28 387

00325

ORDINANCE NO. 4415  
(New Series)

AN ORDINANCE AUTHORIZING THE EXECUTION OF A LEASE  
OF CERTAIN PUEBLO LANDS OF THE CITY OF SAN DIEGO  
WITH SAWDAY AND SEXSON, INC.

WHEREAS, Sawday and Sexson, Inc., is desirous of leasing certain lands owned by The City of San Diego, hereinafter described, for stock grazing purposes; and

WHEREAS, the lands proposed to be leased are described as follows:

All of Pueblo Lot 1294; East half of Pueblo Lot 1295; all that portion of Pueblo Lot 1293 lying north of the original right of way of the Atchison, Topeka and Santa Fe Railway Company (excepting those portions of the 10-acre tracts shown as Canada San Buenaventura on the Pascoe Map of the Pueblo Lands of San Diego lying within Pueblo Lot 1293), excepting those portions of Pueblo Lot 1293 and 1294 described in lease from The City of San Diego to the Atchison, Topeka and Santa Fe Railway Company, dated May 1, 1943, filed September 15, 1944, in the office of the City Clerk of The City of San Diego as Document No. 350032; said Pueblo Lots being according to Map of the Pueblo Lands of San Diego made by James Pascoe, filed as Miscellaneous Map No. 36, in the office of the County Recorder of San Diego County, California; being 265 acres of land, more or less;

and

WHEREAS, said lands are not at present being put to any productive use by the City, and the leasing of the same will provide some revenue not otherwise obtainable therefrom; and

WHEREAS, the Auditor and Comptroller of said City has appraised the value of said lands at \$13,250.00; NOW, THEREFORE,

BE IT ORDAINED, By the Council of The City of San Diego, as follows:

Section 1. That the City Manager of said City be, and he is hereby authorized and empowered to execute, for and on behalf of said City, a lease with Sawday and Sexson, Inc., for said above described lands for five (5) years, said term beginning on February 9, 1950, at a rental of \$265.00 per year, payable annually in advance; said lease to be the form of lease filed in the office of the City Clerk of said City under Document No.

417719

Section 2. This ordinance shall take effect and be in force on the thirty-first day from and after its passage.

Presented by *J. F. DuPaul*

Approved as  
to form by J. F. DuPAUL, City Attorney,

By *Douglas H. Weaver*  
Deputy City Attorney.



I HEREBY CERTIFY that the money required for the appropriation made and/or indebtedness and/or obligation incurred by reason of the provisions of the foregoing ordinance is in the Treasury, and that it is otherwise unencumbered.

Dated.....

Auditor and Comptroller of The City of San Diego, California.

By.....Deputy.

Passed and adopted by the Council of the City of San Diego, California, this 18th day of

May, 1950

, by the following vote, to-wit:

YEAS—Councilmen: Swan, Wincote, Schneider, Kerrigan, Godfrey,

Mayor Knox

NAYS—Councilmen: None

ABSENT—Councilman: Dail

*Harley E Knox*

(ATTEST):

Mayor of The City of San Diego, California.

FRED W. SICK

City Clerk of The City of San Diego, California.

(SEAL)

By *Helen M. Willig* Deputy.

I HEREBY CERTIFY that, as to the foregoing ordinance, the provisions of Section 16 of the Charter of the City of San Diego requiring the reading of ordinances on two separate calendar days prior to passage, was, by a vote of not less than five members of the Council, dispensed with; and that said ordinance was by a vote of not less than five members of the Council put on its final passage at its first reading

this 18th day of May, 1950

I FURTHER CERTIFY that the final reading of such ordinance was in full.

~~I FURTHER CERTIFY that, prior to the final reading of such ordinance, a written or printed copy thereof was furnished to each member of the Council.~~

FRED W. SICK

City Clerk of The City of San Diego, California.

(SEAL)

By *Helen M. Willig* Deputy.

~~I HEREBY CERTIFY that the foregoing ordinance was not finally passed until it had been read on two separate calendar days of the Council, to-wit: on the.....day of....., and on the.....day of.....~~

~~I FURTHER CERTIFY that the final reading of such ordinance was in full.~~

~~I FURTHER CERTIFY that, prior to the final reading of such ordinance, a written or printed copy thereof was furnished to each member of the Council.~~

(SEAL)

City Clerk of The City of San Diego, California.

By.....Deputy.

V. P. W

419925

DOCUMENT No.

MAY 17 1950

Filed  
OFFICE OF THE CITY CLERK  
SAN DIEGO, CALIFORNIA

Ordinance No. 4416

*Establishing grade of  
the alley in Block  
19 Fairmount Addition  
to city streets*

PASSED FIRST READING

13 1950

Moved by *Se...*

Seconded by *q*

ADOPTED BY COUNCIL

13 1950

Moved by *q*

Seconded by *W*

GOES INTO EFFECT

Recorded on Film No. 28 388

00329

4416  
ORDINANCE NO. \_\_\_\_\_ (New Series)

AN ORDINANCE ESTABLISHING THE GRADE OF THE ALLEY IN BLOCK 19, FAIRMOUNT ADDITION TO CITY HEIGHTS, IN THE CITY OF SAN DIEGO, CALIFORNIA, ACCORDING TO MAP NO. 1035, ON FILE IN THE OFFICE OF THE COUNTY RECORDER OF SAN DIEGO COUNTY, CALIFORNIA, BETWEEN THE NORTH LINE OF UNIVERSITY AVENUE AND THE SOUTH LINE OF POLK AVENUE.

BE IT ORDAINED By the Council of the City of San Diego, California, as follows:

SECTION 1. That the grade of the Alley in Block 19, Fairmount Addition to City Heights, in the City of San Diego, California, according to Map No. 1035, on file in the Office of the County Recorder of San Diego County, California, between the north line of University Avenue and the south line of Polk Avenue, be, and the same is hereby established as follows:

At the intersection of the east line of said alley with the north line of University Avenue, establish the grade elevation at 341.47 feet.

At a point on the east line of said alley distant 20.00 feet north from the intersection of the east line of said alley with the north line of University Avenue, establish the grade elevation at 342.26 feet; at a point on the east line of said alley, distant 50.00 feet north of the last named point, establish the grade elevation at 343.36 feet; at a point on the east line of said alley distant 20.00 feet north of the last named point, establish the grade elevation at 343.77 feet; at a point on the east line of said alley distant 20.00 feet north of the last named point, establish the grade elevation at 344.14 feet; at a point on the east line of said alley distant 200.00 feet north of the last named point, establish the grade elevation at 347.52 feet; at a point on the east line of said alley distant 20.00 feet north of the last named point, establish the grade elevation at 347.81 feet; at a point on the east line of said alley distant 20.00 feet north of the last named point, establish the grade elevation at 348.00 feet; at a point on the east line of said alley distant 20.00 feet north of the last named point, establish the grade elevation at 348.09 feet; at a point on the east line of said alley distant 20.00 feet north of the last named point, establish the grade elevation at 348.08 feet; at a point on the east line of said alley distant 120.00 feet north of the last named point, establish the grade elevation at 347.72 feet; at a point on the east line of said alley distant 20.00 feet north of the last named point, establish the grade elevation at 347.46 feet; at a point on the east line of said

alley distant 20.00 feet north of the last named point, establish the grade elevation at 346.81 feet; at a point on the east line of said alley distant 20.00 feet north of the last named point, establish the grade elevation at 345.76 feet; at a point on the east line of said alley distant 20.00 feet north of the last named point, establish the grade elevation at 344.31 feet.

At the intersection of the east line of said alley with the south line of Polk Avenue, establish the grade elevation at 343.21 feet.

At the intersection of the west line of said alley with the north line of University Avenue, establish the grade elevation at 341.52 feet.

At a point on the west line of said alley distant 20.00 feet north from the intersection of the west line of said alley with the north line of University Avenue, establish the grade elevation at 341.96 feet; at a point on the west line of said alley distant 50.00 feet north of the last named point, establish the grade elevation at 343.06 feet; at a point on the west line of said alley distant 20.00 feet north of the last named point, establish the grade elevation at 343.47 feet; at a point on the west line of said alley distant 20.00 feet north of the last named point, establish the grade elevation at 343.84 feet; at a point on the west line of said alley distant 200.00 feet north of the last named point, establish the grade elevation at 347.22 feet; at a point on the west line of said alley distant 20.00 feet north of the last named point, establish the grade elevation at 347.51 feet; at a point on the west line of said alley distant 20.00 feet north of the last named point, establish the grade elevation at 347.70 feet; at a point on the west line of said alley distant 20.00 feet north of the last named point, establish the grade elevation at 347.79 feet; at a point on the west line of said alley distant 20.00 feet north of the last named point, establish the grade elevation at 347.78 feet; at a point on the west line of said alley distant 120.00 feet north of the last named point, establish the grade elevation at 347.42 feet; at a point on the west line of said alley distant 20.00 feet north of the last named point, establish the grade elevation at 347.18 feet; at a point on the west line of said alley distant 20.00 feet north of the last named point, establish the grade elevation at 346.58 feet; at a point on the west line of said alley distant 20.00 feet north of the last named point, establish the grade elevation at 345.63 feet; at a point on the west line of said alley distant 20.00 feet north of the last named point, establish the grade elevation at 344.31 feet.

00331



At the intersection of the west line of said alley with the south line of Polk Avenue, establish the grade elevation at 343.57 feet.

SECTION 2. And the grade of said alley between the points hereinbefore mentioned, shall have a uniform ascent and descent; all of said grade elevations to be above the datum line of levels as fixed by Ordinance No. 3950 of the ordinances of said City.

SECTION 3. This Ordinance shall take effect and be in force on the thirty-first day from and after its passage.

Approved as to form

J. F. DU PAUL  
City Attorney

By

Harry S. Clark  
Deputy City Attorney

Presented by

W. L. Fogg  
City Engineer

\_\_\_\_\_  
City Manager

I HEREBY CERTIFY that the money required for the appropriation made and/or indebtedness and/or obligation incurred by reason of the provisions of the foregoing ordinance is in the Treasury, and that it is otherwise unencumbered.

Dated.....

Auditor and Comptroller of The City of San Diego, California.

By.....Deputy.

Passed and adopted by the Council of the City of San Diego, California, this 18th day of May, 1950, by the following vote, to-wit:

YEAS—Councilmen: Swan, Wincote, Schneider, Kerrigan, Godfrey,

Mayor Knox

NAYS—Councilmen: None

ABSENT—Councilman: Dail

(ATTEST):

*Harley E. Knox*  
Mayor of The City of San Diego, California.

FRED W. SICK

City Clerk of The City of San Diego, California.

(SEAL)

By *Helen M. Willig* Deputy.

I HEREBY CERTIFY that, as to the foregoing ordinance, the provisions of Section 16 of the Charter of the City of San Diego requiring the reading of ordinances on two separate calendar days prior to passage, was, by a vote of not less than five members of the Council, dispensed with; and that said ordinance was by a vote of not less than five members of the Council put on its final passage at its first reading this 18th day of May, 1950.

I FURTHER CERTIFY that the final reading of such ordinance was in full.

~~I FURTHER CERTIFY that, prior to the final reading of such ordinance, a written or printed copy thereof was furnished to each member of the Council.~~

(SEAL)

FRED W. SICK

City Clerk of The City of San Diego, California.

By *Helen M. Willig* Deputy.

~~I HEREBY CERTIFY that the foregoing ordinance was not finally passed until it had been read on two separate calendar days of the Council, to-wit: on the.....day of..... and on the.....day of.....~~

~~I FURTHER CERTIFY that the final reading of such ordinance was in full.~~

~~I FURTHER CERTIFY that, prior to the final reading of such ordinance, a written or printed copy thereof was furnished to each member of the Council.~~

(SEAL)

City Clerk of The City of San Diego, California.

By.....Deputy.

V.T.W.

DOCUMENT No. 447226

MAY 17 1950

Filed  
OFFICE OF THE CITY CLERK  
SAN DIEGO, CALIFORNIA

Ordinance No. 4417

*Establishing grade  
of Howard Street,  
between 1st Street  
and the Mean High  
Tide Line.*

PASSED FIRST READING

Moved by *Sever* 13 1950

Seconded by *Sever*

ADOPTED BY COUNCIL 13 1950

Moved by *Sever*

Seconded by *Sever*

GOES INTO EFFECT

Recorded on Film No. 28 389

60334

AN ORDINANCE ESTABLISHING THE GRADE OF JARVIS STREET, IN THE CITY OF SAN DIEGO, CALIFORNIA, BETWEEN THE NORTHWESTERLY LINE OF SCOTT STREET AND THE MEAN HIGH TIDE LINE OF THE BAY OF SAN DIEGO, CITY OF SAN DIEGO, CALIFORNIA.

BE IT ORDAINED By the Council of the City of San Diego, California, as follows:

SECTION 1. That the grade of Jarvis Street, in the City of San Diego, California, between the northwesterly line of Scott Street and the Mean High Tide Line of the Bay of San Diego, City of San Diego, California, be, and the same is hereby established as follows:

At the intersection of the northeasterly line of Jarvis Street with the northwesterly line of Scott Street, establish the grade elevation at 1.00 foot.

At the intersection of the northeasterly line of Jarvis Street with the southeasterly line of Scott Street, establish the grade elevation at 0.70 feet.

At a point on the northeasterly line of Jarvis Street, distant 12.50 feet southeasterly from the intersection of the northeasterly line of Jarvis Street with the southeasterly line of Scott Street, establish the grade elevation at 0.60 feet; at a point on the northeasterly line of Jarvis Street distant 12.50 feet southeasterly of the last named point, establish the grade elevation at 0.68 feet; at a point on the northeasterly line of Jarvis Street distant 135.00 feet southeasterly of the last named point, establish the grade elevation at 1.09 feet; at a point on the northeasterly line of Jarvis Street distant 61.00 feet southeasterly of the last named point, establish the grade elevation at 1.33 feet.

At the termination of the northeasterly line of Jarvis Street at the Mean High Tide Line of the Bay of San Diego, City of San Diego, California, establish the grade elevation at 1.48 feet.

At the intersection of the southwesterly line of Jarvis Street with the northwesterly line of Scott Street, establish the grade elevation at 0.70 feet.

At the intersection of the southwesterly line of Jarvis Street with the southeasterly line of Scott Street, establish the grade elevation at 0.55 feet.

At a point on the southwesterly line of Jarvis Street distant 12.50 feet southeasterly from the intersection of the southwesterly line of Jarvis Street with the southeasterly line of Scott Street, establish the grade elevation at 0.60 feet; at a point on the southwesterly line of Jarvis Street distant 12.50 feet southeasterly of the last named point, establish the grade elevation at 0.68 feet; at a point



on the southwesterly line of Jarvis Street, distant 135.00 feet southeasterly of the last named point, establish the grade elevation at 1.09 feet.

At the termination of the southwesterly line of Jarvis Street at the Mean High Tide Line of the Bay of San Diego, City of San Diego, California, establish the grade elevation at 1.33 feet.

SECTION 2. And the grade of Jarvis Street between the points hereinbefore mentioned, shall have a uniform ascent and descent; all of said grade elevations to be above the datum line of levels as fixed by Ordinance No. 3950 of the ordinances of said City.

SECTION 3. This Ordinance shall take effect and be in force on the thirty-first day from and after its passage.

Approved as to form

J. F. DU PAUL  
City Attorney

By

Harry S. Clark  
Deputy City Attorney

Presented by

Al Fogg  
City Engineer

\_\_\_\_\_  
City Manager

I HEREBY CERTIFY that the money required for the appropriation made and/or indebtedness and/or obligation incurred by reason of the provisions of the foregoing ordinance is in the Treasury and that it is otherwise unencumbered.

Dated.....

Auditor and Comptroller of The City of San Diego, California.

By..... Deputy.

Passed and adopted by the Council of the City of San Diego, California, this 18th day of

May, 1950, by the following vote, to-wit:

YEAS—Councilmen: Swan, Wincote, Schneider, Kerrigan, Godfrey,

Mayor Knox

NAYS—Councilmen: None

ABSENT—Councilmen: Dail

(ATTEST):

*Harley E. Knox*

Mayor of The City of San Diego, California.

FRED W. SICK

City Clerk of The City of San Diego, California.

(SEAL)

By *Helen M. Willis* Deputy.

I HEREBY CERTIFY that, as to the foregoing ordinance, the provisions of Section 16 of the Charter of the City of San Diego requiring the reading of ordinances on two separate calendar days prior to passage, was, by a vote of not less than five members of the Council, dispensed with; and that said ordinance was by a vote of not less than five members of the Council put on its final passage at its first reading

this 18th day of May, 1950

I FURTHER CERTIFY that the final reading of such ordinance was in full.

~~I FURTHER CERTIFY that, prior to the final reading of such ordinance, a written or printed copy thereof was furnished to each member of the Council.~~

(SEAL)

FRED W. SICK

City Clerk of The City of San Diego, California.

By *Helen M. Willis* Deputy.

~~I HEREBY CERTIFY that the foregoing ordinance was not finally passed until it had been read on two separate calendar days of the Council, to-wit: on the..... day of..... and on the..... day of.....~~

~~I FURTHER CERTIFY that the final reading of such ordinance was in full.~~

~~I FURTHER CERTIFY that, prior to the final reading of such ordinance, a written or printed copy thereof was furnished to each member of the Council.~~

(SEAL)

City Clerk of The City of San Diego, California.

By..... Deputy.

417414

DOCUMENT No.

Filed MAY 14 1950

OFFICE OF THE CITY CLERK  
SAN DIEGO, CALIFORNIA

Ordinance No.

4418

Establish Grade Pentucket Avenue  
bet. Ivy Street and Juniper Street

PASSED FIRST READING

MAY 13 1950

Moved by

Seconded by

ADOPTED BY COUNCIL

MAY 13 1950

Moved by

Seconded by

GOES INTO EFFECT

Recorded on Film No. 28 390

00338

4418

ORDINANCE NO. \_\_\_\_\_ (New Series)

AN ORDINANCE ESTABLISHING THE GRADE OF PENTUCKETT AVENUE IN THE CITY OF SAN DIEGO, CALIFORNIA, BETWEEN THE NORTH LINE OF IVY STREET AND THE EAST PROLONGATION OF THE SOUTH LINE OF JUNIPER STREET.

BE IT ORDAINED By the Council of the City of San Diego, California, as follows:

SECTION 1. That the grade of Pentucket Avenue, in the City of San Diego, California, between the north line of Ivy Street and the east prolongation of the south line of Juniper Street, be, and the same is hereby established as follows:

At the intersection of the easterly line of Pentucket Avenue with the north line of Ivy Street, establish the grade elevation at 255.82 feet.

At a point on the easterly line of Pentucket Avenue, distant 253.59 feet northerly from the intersection of the easterly line of Pentucket Avenue with the north line of Ivy Street, establish the grade elevation at 265.83 feet; at a point on the easterly line of Pentucket Avenue distant 20.00 feet northerly of the last named point, establish the grade elevation at 266.54 feet; at a point on the easterly line of Pentucket Avenue distant 20.00 feet northerly of the last named point, establish the grade elevation at 267.08 feet; at a point on the easterly line of Pentucket Avenue distant 20.00 feet northerly of the last named point, establish the grade elevation at 267.42 feet; at a point on the easterly line of Pentucket Avenue distant 20.00 feet northerly of the last named point, establish the grade elevation at 267.60 feet; at a point on the easterly line of Pentucket Avenue distant 20.00 feet northerly of the last named point, establish the grade elevation at 267.59 feet; at a point on the easterly line of Pentucket Avenue distant 20.00 feet northerly of the last named point, establish the grade elevation at 267.39 feet; at a point on the easterly line of Pentucket Avenue distant 20.00 feet northerly of the last named point, establish the grade elevation at 267.04 feet; at a point on the easterly line of Pentucket Avenue distant 20.00 feet northerly of the last named point, establish the grade elevation at 266.47 feet; at a point on the easterly line of Pentucket Avenue distant 20.00 feet northerly of the last named point, establish the grade elevation at 265.74 feet; at a point on the easterly line of Pentucket Avenue distant 20.00 feet northerly of the last named point, establish the grade elevation at 264.82 feet; at a point on the easterly line of Pentucket Avenue distant 40.00 feet northerly of the last

C0339



named point, establish the grade elevation at 262.81 feet; at a point on the easterly line of Pentucket Avenue distant 20.00 feet northerly of the last named point, establish the grade elevation at 261.90 feet; at a point on the easterly line of Pentucket Avenue distant 3.30 feet northerly of the last named point, establish the grade elevation at 261.71 feet; at a point on the easterly line of Pentucket Avenue distant 14.24 feet northerly of the last named point, establish the grade elevation at 261.20 feet; at a point on the easterly line of Pentucket Avenue distant 22.46 feet northerly of the last named point, establish the grade elevation at 260.59 feet.

At the intersection of the easterly line of Pentucket Avenue with the east prolongation of the south line of Juniper Street, establish the grade elevation at 260.12 feet.

At the intersection of the westerly line of Pentucket Avenue with the north line of Ivy Street, establish the grade elevation at 256.60 feet.

At a point on the westerly line of Pentucket Avenue distant 246.91 feet northerly from the intersection of the westerly line of Pentucket Avenue with the north line of Ivy Street, establish the grade elevation at 266.33 feet; at a point on the westerly line of Pentucket Avenue distant 20.00 feet northerly of the last named point, establish the grade elevation at 267.04 feet; at a point on the westerly line of Pentucket Avenue distant 20.00 feet northerly of the last named point, establish the grade elevation at 267.58 feet; at a point on the westerly line of Pentucket Avenue distant 20.00 feet northerly of the last named point, establish the grade elevation at 267.92 feet; at a point on the westerly line of Pentucket Avenue distant 20.00 feet northerly of the last named point, establish the grade elevation at 268.10 feet; at a point on the westerly line of Pentucket Avenue distant 20.00 feet northerly of the last named point, establish the grade elevation at 268.09 feet; at a point on the westerly line of Pentucket Avenue distant 20.00 feet northerly of the last named point, establish the grade elevation at 267.87 feet; at a point on the westerly line of Pentucket Avenue distant 20.00 feet northerly of the last named point, establish the grade elevation at 267.54 feet; at a point on the westerly line of Pentucket Avenue distant 20.00 feet northerly of the last named point, establish the grade elevation at 266.97 feet; at a point on the westerly line of Pentucket Avenue distant 20.00 feet northerly of the last named point, establish the grade elevation at 266.24 feet; at a point

on the westerly line of Pentucket Avenue distant 20.00 feet northerly of the last named point, establish the grade elevation at 265.32 feet; at a point on the westerly line of Pentucket Avenue distant 40.00 feet northerly of the last named point, establish the grade elevation at 263.31 feet; at a point on the westerly line of Pentucket Avenue distant 20.00 feet northerly of the last named point, establish the grade elevation at 262.43 feet; at a point on the westerly line of Pentucket Avenue distant 3.30 feet northerly of the last named point, establish the grade elevation at 262.11 feet; at a point on the westerly line of Pentucket Avenue distant 14.24 feet northerly of the last named point, establish the grade elevation at 261.80 feet; at a point on the westerly line of Pentucket Avenue distant 22.46 feet northerly of the last named point, establish the grade elevation at 261.38 feet; at a point on the westerly line of Pentucket Avenue distant 20.00 feet northerly of the last named point, establish the grade elevation at 261.12 feet.

At the intersection of the westerly line of Pentucket Avenue with the south line of Juniper Street, establish the grade elevation at 261.19 feet.

SECTION 2. And the grade of Pentucket Avenue between the points hereinbefore mentioned, shall have a uniform ascent and descent; all of said grade elevations to be above the datum line of levels as fixed by Ordinance No. 3950 of the ordinances of said City.

SECTION 3. This Ordinance shall take effect and be in force on the thirty-first day from and after its passage.

Approved as to form

J. F. DU PAUL  
City Attorney

By

Harry S. Clark  
Deputy City Attorney

Presented by

A. K. Fogg  
City Engineer

\_\_\_\_\_  
City Manager

00341

I HEREBY CERTIFY that the money required for the appropriation made and/or indebtedness and/or obligation incurred by reason of the provisions of the foregoing ordinance is in the Treasury, and that it is otherwise unencumbered.

Dated.....

Auditor and Comptroller of The City of San Diego, California.

By..... Deputy.

Passed and adopted by the Council of the City of San Diego, California, this 18th day of

May, 1950, by the following vote, to-wit:

YEAS—Councilmen: Swan, Wincote, Schneider, Kerrigan, Godfrey,

Mayor Knox

NAYS—Councilmen: None

ABSENT—Councilman: Dail

(ATTEST):

*Hadley E. Knox*  
Mayor of The City of San Diego, California.

FRED W. SICK

City Clerk of The City of San Diego, California.

(SEAL)

By *Helen M. Willig* Deputy.

I HEREBY CERTIFY that, as to the foregoing ordinance, the provisions of Section 16 of the Charter of the City of San Diego requiring the reading of ordinances on two separate calendar days prior to passage, was, by a vote of not less than five members of the Council, dispensed with; and that said ordinance was by a vote of not less than five members of the Council put on its final passage at its first reading

this 18th day of May, 1950

I FURTHER CERTIFY that the final reading of such ordinance was in full.

~~I FURTHER CERTIFY that, prior to the final reading of such ordinance, a written or printed copy thereof was furnished to each member of the Council.~~

FRED W. SICK

City Clerk of The City of San Diego, California.

(SEAL)

By *Helen M. Willig* Deputy.

~~I HEREBY CERTIFY that the foregoing ordinance was not finally passed until it had been read on two separate calendar days of the Council, to-wit: on the..... day of.....~~

~~and on the..... day of.....~~

~~I FURTHER CERTIFY that the final reading of such ordinance was in full.~~

~~I FURTHER CERTIFY that, prior to the final reading of such ordinance, a written or printed copy thereof was furnished to each member of the Council.~~

(SEAL)

City Clerk of The City of San Diego, California.

By..... Deputy.

Form 1265

MAY 18 1950  
CITY CLERK'S OFFICE

00342

A.T.W.

DOCUMENT No. 417849

Filed MAY 19 1950

OFFICE OF THE CITY CLERK  
SAN DIEGO, CALIFORNIA

4419

Ordinance No. ....

Appx. 87500.00

from Appx. Bond. 78.

for use S.D. City  
and County Centennial Commission

PASSED FIRST READING

MAY 13 1950

Moved by *W*

Seconded by *S. K.*

ADOPTED BY COUNCIL, MAY 13 1950

Moved by *Gar*

Seconded by *K*

GOES INTO EFFECT

Recorded on Film No. 28 391

00343



4419

ORDINANCE NO. \_\_\_\_\_  
(New Series)

AN ORDINANCE APPROPRIATING THE SUM OF \$7,500.00 FROM THE UNAPPROPRIATED BALANCE FUND OF THE CITY OF SAN DIEGO, FOR THE PURPOSE OF PROVIDING FUNDS FOR THE USE OF THE SAN DIEGO CITY AND COUNTY CENTENNIAL COMMISSION.

BE IT ORDAINED By the Council of The City of San Diego, as follows:

Section 1. That the sum of seven thousand five hundred dollars (\$7,500.00), or so much thereof as may be necessary, be, and the same is hereby set aside and appropriated out of the Unappropriated Balance Fund of The City of San Diego, for the purpose only and exclusively of providing funds for the use of the San Diego City and County Centennial Commission.

Section 2. This ordinance shall be null and void and of no force and effect unless and until the Board of Supervisors of the County of San Diego shall have passed and adopted an ordinance identical in substance and effect.

Section 3. This ordinance shall take effect and be in force on the thirty-first day from and after its passage.

Presented by *J.F. DuPaul*  
Approved as  
to form by J.F. DuPaul, City Attorney.

By *Shelley J. Higgins*  
Assistant City Attorney.

I HEREBY CERTIFY that the money required for the appropriation made and/or indebtedness and/or obligation incurred by reason of the provisions of the foregoing ordinance is in the Treasury, and that it is otherwise unencumbered.

Dated May 18, 1950

J. Mc Zurken  
Auditor and Comptroller of The City of San Diego, California.

By..... Deputy.

Passed and adopted by the Council of the City of San Diego, California, this 18th day of May, 1950, by the following vote, to-wit:

YEAS—Councilmen: Swan, Wincote, Schneider, Kerrigan, Godfrey,

Mayor Knox

NAYS—Council men : None

ABSENT—Council man : Dall

(ATTEST):

Harley E Knox

Mayor of The City of San Diego, California.

(SEAL)

FRED W. SICK

City Clerk of The City of San Diego, California.

By Helen M. Willig Deputy.

I HEREBY CERTIFY that, as to the foregoing ordinance, the provisions of Section 16 of the Charter of the City of San Diego requiring the reading of ordinances on two separate calendar days prior to passage, was, by a vote of not less than five members of the Council, dispensed with; and that said ordinance was by a vote of not less than five members of the Council put on its final passage at its first reading this 18th day of May, 1950

I FURTHER CERTIFY that the final reading of such ordinance was in full.

~~I FURTHER CERTIFY that, prior to the final reading of such ordinance, a written or printed copy thereof was furnished to each member of the Council.~~

(SEAL)

FRED W. SICK

City Clerk of The City of San Diego, California.

By Helen M. Willig Deputy.

~~I HEREBY CERTIFY that the foregoing ordinance was not finally passed until it had been read on two separate calendar days of the Council, to-wit: on the.....day of....., and on the.....day of.....~~

~~I FURTHER CERTIFY that the final reading of such ordinance was in full.~~

~~I FURTHER CERTIFY that, prior to the final reading of such ordinance, a written or printed copy thereof was furnished to each member of the Council.~~

(SEAL)

City Clerk of The City of San Diego, California.

By..... Deputy.

DOCUMENT No. 417953

MAY 22 1950

Filed  
OFFICE OF THE CITY CLERK  
SAN DIEGO, CALIFORNIA

Ordinance No. 4420

*Exp. \$100.00 from the  
Unexpended balance  
fund, transferring to  
Travel account, General  
Appropriation.*

PASSED FIRST READING  
MAY 23 1950

Moved by *Self*

Seconded by *X*

ADOPTED BY COUNCIL  
MAY 23 1950

Moved by *Self*

Seconded by *X*

GOES INTO EFFECT

Recorded on Film No. 28 455

ORDINANCE NO. 4420  
(New Series)


AN ORDINANCE APPROPRIATING THE SUM OF \$1000.00 FROM THE UNAPPROPRIATED BALANCE FUND OF THE CITY OF SAN DIEGO, AND TRANSFERRING THE SAME TO TRAVEL ACCOUNT (NO. 214), GENERAL APPROPRIATIONS OF SAID CITY.

BE IT ORDAINED By the Council of The City of San Diego, as follows:

Section 1. That the sum of one thousand dollars (\$1000.00) be, and the same is hereby set aside and appropriated out of the Unappropriated Balance Fund of The City of San Diego, and the same is hereby transferred to Travel Account (No. 214), General Appropriations of said City.

Section 2. This ordinance shall take effect and be in force on the thirty-first day from and after its passage.

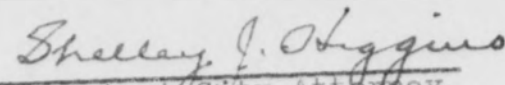
Presented by



Approved as

to form by J.F. DuPaul, City Attorney.

By

  
Assistant City Attorney.



I HEREBY CERTIFY that the money required for the appropriation made and/or indebtedness and/or obligation incurred by reason of the provisions of the foregoing ordinance is in the Treasury, and that it is otherwise unencumbered.

Dated May 22, 1950

Jim C. Zuilken  
Auditor and Comptroller of The City of San Diego, California.

By R. G. Lewis Deputy.

Passed and adopted by the Council of the City of San Diego, California, this 23rd day of May, 1950, by the following vote, to-wit:

YEAS—Councilmen: Swan, Wincote, Schneider, Kerrigan, Dail, Godfrey,  
Mayor Knox.

NAYS—Councilmen: None.

ABSENT—Councilmen: None.

(ATTEST):

Harley E. Knox

Mayor of The City of San Diego, California.

FRED W. SICK

City Clerk of The City of San Diego, California.

(SEAL)

By Helen M. Willig Deputy.

I HEREBY CERTIFY that, as to the foregoing ordinance, the provisions of Section 16 of the Charter of the City of San Diego requiring the reading of ordinances on two separate calendar days prior to passage, was, by a vote of not less than five members of the Council, dispensed with; and that said ordinance was by a vote of not less than five members of the Council put on its final passage at its first reading this 23rd day of May, 1950.

I FURTHER CERTIFY that the final reading of such ordinance was in full.

~~I FURTHER CERTIFY that, prior to the final reading of such ordinance, a written or printed copy thereof was furnished to each member of the Council.~~

(SEAL)

FRED W. SICK

City Clerk of The City of San Diego, California.

By Helen M. Willig Deputy.

~~I HEREBY CERTIFY that the foregoing ordinance was not finally passed until it had been read on two separate calendar days of the Council, to-wit: on the \_\_\_\_\_ day of \_\_\_\_\_, and on the \_\_\_\_\_ day of \_\_\_\_\_.~~

~~I FURTHER CERTIFY that the final reading of such ordinance was in full.~~

~~I FURTHER CERTIFY that, prior to the final reading of such ordinance, a written or printed copy thereof was furnished to each member of the Council.~~

(SEAL)

City Clerk of The City of San Diego, California.

By \_\_\_\_\_ Deputy.

Ord-N.S. 4421-N.S. 4430

1950

DOCUMENT No. 417912

MAY 22 1950

Filed .....  
OFFICE OF THE CITY CLERK  
SAN DIEGO, CALIFORNIA

Ordinance No. 4421

*From \$20,500.00 from  
Savings Meter Fund  
for purchase of 200  
meters and apparatus  
and.*

PASSED FIRST READING  
MAY 23 1950

Moved by *Sepe*

Seconded by *W*

ADOPTED BY COUNCIL  
MAY 23 1950

Moved by *W*

Seconded by *Sepe*

GOES INTO EFFECT

Recorded on Film No. 28 456

00349

ORDINANCE NO. 4421  
(New Series)

AN ORDINANCE APPROPRIATING THE SUM OF \$20,500.00 FROM THE PARKING METER FUND (ACCOUNT NO. 247), FOR THE PURPOSE OF PROVIDING FUNDS FOR THE PURCHASE OF 200 METERS, COMPLETE WITH POSTS AND FITTINGS, NOT INSTALLED, AND 200 METER HEADS ONLY, WITHOUT POSTS AND FITTINGS, NOT INSTALLED.

BE IT ORDAINED By the Council of The City of San Diego, as follows:

Section 1. That the sum of twenty thousand five hundred dollars (\$20,500.00), or so much thereof as may be necessary, be, and the same is hereby set aside and appropriated out of the Parking Meter Fund (Account No. 247), of The City of San Diego, for the purpose only and exclusively of providing funds for the purchase of 200 meters, complete with posts and fittings, not installed, and 200 meter heads only, without posts and fittings, not installed.

Section 2. This ordinance shall take effect and be in force on the thirty-first day from and after its passage.

Presented by

*J. W. Gilbert*

Approved as

to form by J. F. DuPaul, City Attorney.

By

*Shelley J. Higgins*  
Assistant City Attorney.



I HEREBY CERTIFY that the money required for the appropriation made and/or indebtedness and/or obligation incurred by reason of the provisions of the foregoing ordinance is in the Treasury, and that it is otherwise unencumbered.

Dated May 22, 1950

Jm<sup>e</sup> Zuelken  
Auditor and Comptroller of The City of San Diego, California.

By R. W. Lerwig Deputy.

Passed and adopted by the Council of the City of San Diego, California, this 23rd day of May, 1950, by the following vote, to-wit:

YEAS—Councilmen: Swan, Wincote, Schneider, Kerrigan, Dail, Godfrey,  
Mayor Knox.

NAYS—Councilmen: None.

ABSENT—Councilmen: None.

(ATTEST):

Harley E Knox

Mayor of The City of San Diego, California.

FRED W. SICK

City Clerk of The City of San Diego, California.

(SEAL)

By Helen M. Willig Deputy.

I HEREBY CERTIFY that, as to the foregoing ordinance, the provisions of Section 16 of the Charter of the City of San Diego requiring the reading of ordinances on two separate calendar days prior to passage, was, by a vote of not less than five members of the Council, dispensed with; and that said ordinance was by a vote of not less than five members of the Council put on its final passage at its first reading this 23rd day of May, 1950

I FURTHER CERTIFY that the final reading of such ordinance was in full.

~~I FURTHER CERTIFY that, prior to the final reading of such ordinance, a written or printed copy thereof was furnished to each member of the Council.~~

(SEAL)

FRED W. SICK

City Clerk of The City of San Diego, California.

By Helen M. Willig Deputy.

~~I HEREBY CERTIFY that the foregoing ordinance was not finally passed until it had been read on two separate calendar days of the Council, to-wit: on the..... day of....., and on the..... day of.....~~

~~I FURTHER CERTIFY that the final reading of such ordinance was in full.~~

~~I FURTHER CERTIFY that, prior to the final reading of such ordinance, a written or printed copy thereof was furnished to each member of the Council.~~

(SEAL)

City Clerk of The City of San Diego, California.

By..... Deputy.

A. P. W

DOCUMENT No. 417945

MAY 22 1950

FILED  
OFFICE OF THE CITY CLERK  
SAN DIEGO, CALIFORNIA

Ordinance No. 4432

*Margaret W. Moore*  
*of San Diego*  
*Princess of the Seas*  
*Princess*

ADOPTED BY THE COUNCIL

MAY 23 1950

Moved by *W*

Seconded by *sw*

Recorded on Film No. 28 457

MAY 23 1950

*sw*  
*of*

00352

4422

ORDINANCE NO. \_\_\_\_\_ (New Series)

AN ORDINANCE CHANGING THE NAME OF AMARYLISS DRIVE IN THE CITY OF SAN DIEGO, CALIFORNIA, TO AMARYLLIS DRIVE.

BE IT ORDAINED By the Council of the City of San Diego, California, as follows:

SECTION 1. That the name of Amaryliss Drive in the City of San Diego, California, as shown on the map of Plumosa Park being Map No. 1820 on file in the Office of the County Recorder of San Diego County, California, be, and the same is hereby changed to AMARYLLIS DRIVE.

SECTION 2. That all ordinances or parts of ordinances in conflict herewith are hereby repealed.

SECTION 3. That this ordinance shall take effect and be in force on the thirty-first day from and after its passage.

Approved as to form \_\_\_\_\_ Presented by A. V. Foggy  
 City Engineer

J. F. DU PAUL \_\_\_\_\_ Recommended by O. W. Cephus  
 City Attorney City Manager

By Harry S. Clark \_\_\_\_\_ Recommended by J. E. Bourker  
 Deputy City Attorney For City Fire Department

Recommended by Harry L. Hacking \_\_\_\_\_  
 For City Planning Commission



I HEREBY CERTIFY that the money required for the appropriation made and/or indebtedness and/or obligation incurred by reason of the provisions of the foregoing ordinance is in the Treasury, and that it is otherwise unencumbered.

Dated.....

Auditor and Comptroller of The City of San Diego, California.

By..... Deputy.

Passed and adopted by the Council of the City of San Diego, California, this 23rd day of May, 1950, by the following vote, to-wit:

YEAS—Councilmen: Swan, Wincote, Schneider, Kerrigan, Dail, Godfrey, Mayor Knox.

NAYS—Councilmen: None.

ABSENT—Councilmen: None.

(ATTEST):

*Harley E. Knox*  
Mayor of The City of San Diego, California.

(SEAL)

FRED W. SICK  
City Clerk of The City of San Diego, California.  
By *Helen M. Willy* Deputy.

I HEREBY CERTIFY that, as to the foregoing ordinance, the provisions of Section 16 of the Charter of the City of San Diego requiring the reading of ordinances on two separate calendar days prior to passage, was, by a vote of not less than five members of the Council, dispensed with; and that said ordinance was by a vote of not less than five members of the Council put on its final passage at its first reading this 23rd day of May, 1950.

I FURTHER CERTIFY that the final reading of such ordinance was in full.

~~I FURTHER CERTIFY that, prior to the final reading of such ordinance, a written or printed copy thereof was furnished to each member of the Council.~~

(SEAL)

FRED W. SICK  
City Clerk of The City of San Diego, California.  
By *Helen M. Willy* Deputy.

~~I HEREBY CERTIFY that the foregoing ordinance was not finally passed until it had been read on two separate calendar days of the Council, to-wit: on the..... day of..... and on the..... day of.....~~

~~I FURTHER CERTIFY that the final reading of such ordinance was in full.~~

~~I FURTHER CERTIFY that, prior to the final reading of such ordinance, a written or printed copy thereof was furnished to each member of the Council.~~

(SEAL)

.....  
City Clerk of The City of San Diego, California.  
By..... Deputy.



DOCUMENT NO. 418451

Filed JUN 5 1950

FRED W. SICK

*City Clerk.*

By DONALD L. STEINERT

*Deputy.*

**Affidavit of Publication**

OF

Ord. # 4422 - Change name of

Amerylls Dr. to "Amerylls Dr."

\_\_\_\_\_  
\_\_\_\_\_  
\_\_\_\_\_  
\_\_\_\_\_  
\_\_\_\_\_

THE  
FOLLOWING  
DOCUMENT  
IS THE BEST  
COPY  
AVAILABLE  
FOR  
FILMING

# Affidavit of Publication

\$5.50

STATE OF CALIFORNIA,  
COUNTY OF SAN DIEGO, }  
CITY OF SAN DIEGO. } SS.

In the matter of the publication of  
ORDINANCE NO 4422 (NEW SERIES)

**ORDINANCE NO. 4422**  
(NEW SERIES)

AN ORDINANCE CHANGING THE NAME OF AMARYLLIS DRIVE IN THE CITY OF SAN DIEGO, CALIFORNIA TO AMARYLLIS DRIVE.

BE IT ORDAINED by the Council of the City of San Diego, California, as follows:

Section 1. That the name of Amaryllis Drive in the City of San Diego, California, shown on the map of the County of San Diego, California, Map No. 1822, in the Office of the County Clerk of San Diego County, California, and the same is hereby changed to AMARYLLIS DRIVE.

Section 2. That all ordinances or parts of ordinances in conflict herewith are hereby repealed.

Section 3. That this ordinance shall take effect and be in force on the thirtieth day of June and after its passage.

Passed and approved by the Council of the City of San Diego, California, this 23rd day of May, 1950, by the following vote, to-wit:

YEAS—Councilmen: Swan, Win-cote, Schneider, Karrison, Dall, Godfrey, Mayor Knox.

NAYS—Councilman: None.

ABSENT—Councilman: None.

HAROLD E. KNOX,  
(Attest) Mayor of the City of San Diego, California.

FRED W. SICK,  
(Seal) City Clerk of the City of San Diego, California.  
By HELEN M. WILLIG, Deputy.

I HEREBY CERTIFY that, as to the foregoing ordinance, the provisions of Section 18 of the Charter of the City of San Diego requiring the reading of ordinances on two separate, calendar days prior to passage, was, by a vote of not less than five members of the Council dispensed with; and that said ordinance was by a vote of not less than five members of the Council put on its final passage at its first reading this 23rd day of May, 1950.

I FURTHER CERTIFY that the final reading of such ordinance was in full.

FRED W. SICK,  
(Seal) City Clerk of the City of San Diego, California.  
By HELEN M. WILLIG, Deputy.

6/1

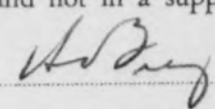
H. D. Frey, being duly sworn, deposes and says: That he is a resident of the County of San Diego, State of California, over twenty-one years of age, and not interested as a party or otherwise in the above-named matter.

That he is the principal clerk of the printers of The San Diego Union, a newspaper published daily in the City of San Diego, County of San Diego, State of California, and of general circulation in said City; that as such principal clerk he has charge of all the advertisements published in said newspaper; that the said ORDINANCE

of which the annexed clipping is a copy, has been published in said newspaper for the period of ONE days, to-wit: upon the 1st

days of JUNE, 19 50, and upon the

days of \_\_\_\_\_, 19 \_\_\_\_\_, and that said publication was made in the said newspaper proper, and not in a supplement thereof.



Subscribed and sworn to before me, this 5th day of June A. D. 19 50.

FRED W. SICK

City Clerk of the City of San Diego, California

(Seal)

By *Ronald L. Steinert* Deputy.

A.T.W.

DOCUMENT No. 417998

MAY 23 1950

Filed  
OFFICE OF THE CITY CLERK  
SAN DIEGO, CALIFORNIA

4423

Ordinance No. Alley  
Establish Grade/Adj. Lots 85  
to 101 Catalina Villas

PASSED FIRST READING  
MAY 25 1950

Moved by  
Seconded by

ADOPTED BY COUNCIL  
MAY 25 1950

Moved by  
Seconded by

GOES INTO EFFECT

Recorded on Film No. 29 1

C0357



ORDINANCE NO. 4423 (New Series)

AN ORDINANCE ESTABLISHING THE GRADE OF THE ALLEY LYING SOUTHWESTERLY OF AND CONTIGUOUS TO LOTS 85 to 101, CATALINA VILLAS, IN THE CITY OF SAN DIEGO, CALIFORNIA, ACCORDING TO MAP NO. 1892 ON FILE IN THE OFFICE OF THE COUNTY RECORDER OF SAN DIEGO COUNTY, CALIFORNIA, BETWEEN THE NORTHWESTERLY LINE OF WELLS STREET AND THE EASTERLY LINE OF CATALINA BOULEVARD.

BE IT ORDAINED By the Council of the City of San Diego, California, as follows:

SECTION 1. That the grade of the alley lying southwesterly of and contiguous to Lots 85 to 101, Catalina Villas, in the City of San Diego, California, according to Map No. 1892 on file in the Office of the County Recorder of San Diego County, California, between the northwesterly line of Wells Street and the easterly line of Catalina Boulevard, be, and the same is hereby established as follows:

At the intersection of the northeasterly line of said alley with the northwesterly line of Wells Street, establish the grade elevation at 114.73 feet.

At a point on the northeasterly line of said alley distant 20.00 feet northeasterly from the intersection of the northeasterly line of said alley with the northwesterly line of Wells Street, establish the grade elevation at 116.30 feet; at a point on the northeasterly line of said alley distant 200.00 feet northwesterly of the last named point, establish the grade elevation at 131.41 feet; at a point on the northeasterly line of said alley distant 20.00 feet northwesterly of the last named point, establish the grade elevation at 132.78 feet; at a point on the northeasterly line of said alley distant 20.00 feet northwesterly of the last named point, establish the grade elevation at 133.88 feet; at a point on the northeasterly line of said alley distant 20.00 feet northwesterly of the last named point, establish the grade elevation at 134.71 feet; at a point on the northeasterly line of said alley distant 20.00 feet northwesterly of the last named point, establish the grade elevation at 135.27 feet; at a point on the northeasterly line of said alley distant 20.00 feet northwesterly of the last named point, establish the grade elevation at 135.56 feet; at a point on the northeasterly line of said alley distant 20.00 feet northwesterly of the last named point, establish the grade elevation at 135.58 feet; at a point on the northeasterly line of said alley distant 20.00 feet northwesterly of the last named point, establish the grade elevation at 135.30 feet; at a point on the northeasterly line of said alley distant 20.00 feet northwesterly of the last named point, establish the grade elevation at

134.78 feet; at a point on the northeasterly line of said alley distant 60.00 feet northwesterly of the last named point, establish the grade elevation at 132.78 feet; at a point on the northeasterly line of said alley distant 20.00 feet northwesterly of the last named point, establish the grade elevation at 131.97 feet; at a point on the northeasterly line of said alley distant 20.00 feet northwesterly of the last named point, establish the grade elevation at 130.83 feet; at a point on the northeasterly line of said alley distant 20.00 feet northwesterly of the last named point, establish the grade elevation at 129.41 feet; at a point on the northeasterly line of said alley distant 20.00 feet northwesterly of the last named point, establish the grade elevation at 127.66 feet; at a point on the northeasterly line of said alley distant 300.00 feet northwesterly of the last named point, establish the grade elevation at 99.21 feet; at a point on the northeasterly line of said alley distant 15.43 northwesterly feet/of the last named point, establish the grade elevation at 97.83 feet.

At the intersection of the northeasterly line of said alley with the easterly line of Catalina Boulevard, establish the grade elevation at 95.90 feet.

At the intersection of the southwesterly line of said alley with the northwesterly line of Wells Street, establish the grade elevation at 115.24 feet.

At a point on the southwesterly line of said alley distant 20.00 feet northwesterly from the intersection of the southwesterly line of said alley with the northwesterly line of Wells Street, establish the grade elevation at 116.30 feet; at a point on the southwesterly line of said alley distant 200.00 feet northwesterly of the last named point, establish the grade elevation at 131.41 feet; at a point on the southwesterly line of said alley distant 20.00 feet northwesterly of the last named point, establish the grade elevation at 132.78 feet; at a point on the southwesterly line of said alley distant 20.00 feet northwesterly of the last named point, establish the grade elevation at 133.88 feet; at a point on the southwesterly line of said alley distant 20.00 feet northwesterly of the last named point, establish the grade elevation at 134.70 feet; at a point on the southwesterly line of said alley distant 20.00 feet northwesterly of the last named point, establish the grade elevation at 135.24 feet; at a point on the southwesterly line of said alley distant 20.00 feet northwesterly of the last named point, establish the grade elevation at 135.51 feet; at a point on the southwesterly line of said alley distant 20.00 feet northwesterly of the last named point, establish the grade elevation at 135.50 feet; at a point on the southwesterly line of said alley

distant 20.00 feet northwesterly of the last named point, establish the grade elevation at 135.21 feet; at a point on the southwesterly line of said alley distant 20.00 feet northwesterly of the last named point, establish the grade elevation at 134.65 feet; at a point on the southwesterly line of said alley distant 60.00 feet northwesterly of the last named point, establish the grade elevation at 132.55 feet; at a point on the southwesterly line of said alley distant 20.00 feet northwesterly of the last named point, establish the grade elevation at 131.70 feet; at a point on the southwesterly line of said alley distant 20.00 feet northwesterly of the last named point, establish the grade elevation at 130.55 feet; at a point on the southwesterly line of said alley distant 20.00 feet northwesterly of the last named point, establish the grade elevation at 129.14 feet; at a point on the southwesterly line of said alley distant 20.00 feet northwesterly of the last named point, establish the grade elevation at 127.36 feet; at a point on the southwesterly line of said alley distant 300.00 feet northwesterly of the last named point, establish the grade elevation at 98.91 feet.

At the intersection of the southwesterly line of said alley with the easterly line of Catalina Boulevard, establish the grade elevation at 96.44 feet.

SECTION 2. And the grade of said alley between the points hereinbefore mentioned, shall have a uniform ascent and descent; all of said grade elevations to be above the datum line of levels as fixed by Ordinance No. 3950 of the ordinances of said City.

SECTION 3. This Ordinance shall take effect and be in force on the thirty-first day from and after its passage.

Approved as to form

J. F. DU PAUL  
City Attorney

By

Harry S. Clark  
Deputy City Attorney

Presented by

AK Fogg  
City Engineer

\_\_\_\_\_  
City Manager

I HEREBY CERTIFY that the money required for the appropriation made and/or indebtedness and/or obligation incurred by reason of the provisions of the foregoing ordinance is in the Treasury, and that it is otherwise unencumbered.

Dated.....

Auditor and Comptroller of The City of San Diego, California.

By..... Deputy.

Passed and adopted by the Council of the City of San Diego, California, this 25th day of May, 1950

by the following vote, to-wit:

YEAS—Councilmen: Swan, Wincote, Schneider, Kerrigan, Dail, Godfrey, Mayor Knox.

NAYS—Councilmen: None.

ABSENT—Councilmen: None.

(ATTEST):

Handwritten signature of Hadley E. Knox

Mayor of The City of San Diego, California.

(SEAL)

FRED W. SICK

City Clerk of The City of San Diego, California.

By: Handwritten signature of Helen M. Willyg Deputy.

I HEREBY CERTIFY that, as to the foregoing ordinance, the provisions of Section 16 of the Charter of the City of San Diego requiring the reading of ordinances on two separate calendar days prior to passage, was, by a vote of not less than five members of the Council, dispensed with; and that said ordinance was by a vote of not less than five members of the Council put on its final passage at its first reading this 25th day of May, 1950

I FURTHER CERTIFY that the final reading of such ordinance was in full.

I FURTHER CERTIFY that, prior to the final reading of such ordinance, a written or printed copy thereof was furnished to each member of the Council.

(SEAL)

FRED W. SICK

City Clerk of The City of San Diego, California.

By: Handwritten signature of Helen M. Willyg Deputy.

I HEREBY CERTIFY that the foregoing ordinance was not finally passed until it had been read on two separate calendar days of the Council, to-wit: on the..... day of..... and on the..... day of.....

I FURTHER CERTIFY that the final reading of such ordinance was in full.

I FURTHER CERTIFY that, prior to the final reading of such ordinance, a written or printed copy thereof was furnished to each member of the Council.

(SEAL)

City Clerk of The City of San Diego, California.

By..... Deputy.

Form 1255

Handwritten stamps: SAN DIEGO, MAY 25 11 20 AM 1950, CITY CLERK'S OFFICE



A. N. W.

DOCUMENT No. 442995

Filed MAY 23 1950

OFFICE OF THE CITY CLERK  
SAN DIEGO, CALIFORNIA

Ordinance No. 4424

Establish Grade Alley Block 1,  
Monte Mar Vista

PASSED FIRST READING

MAY 25 1950

Moved by *[Signature]*

Seconded by *[Signature]*

ADOPTED BY COUNCIL

MAY 25 1950

Moved by *[Signature]*

Seconded by *[Signature]*

GOES INTO EFFECT

Recorded on Film No. 29 2

ORDINANCE NO. 4421 (New Series)

AN ORDINANCE ESTABLISHING THE GRADE OF THE ALLEY IN BLOCK 1, MONTE MAR VISTA IN THE CITY OF SAN DIEGO, CALIFORNIA, ACCORDING TO MAP NO. 1914, ON FILE IN THE OFFICE OF THE COUNTY RECORDER OF SAN DIEGO COUNTY, CALIFORNIA, BETWEEN THE EAST LINE OF 56TH STREET AND THE WEST LINE OF 58TH STREET.

BE IT ORDAINED By the Council of the City of San Diego, California, as follows:

SECTION 1. That the grade of the Alley in Block 1, Monte Mar Vista in the City of San Diego, California, according to Map No. 1914 on file in the Office of the County Recorder of San Diego County, California, between the east line of 56th Street and the west line of 58th Street, be, and the same is hereby established as follows:

At the intersection of the north line of said alley with the east line of 56th Street, establish the grade elevation at 431.58 feet.

At a point on the north line of said alley distant 10.00 feet east from the intersection of the north line of said alley with the east line of 56th Street, establish the grade elevation at 432.69 feet; At a point on the north line of said alley distant 20.00 feet east of the last named point, establish the grade elevation at 434.63 feet; at a point on the north line of said alley distant 20.00 feet east of the last named point, establish the grade elevation at 436.02 feet; at a point on the north line of said alley distant 90.00 feet east of the last named point, establish the grade elevation at 441.06 feet; at a point on the north line of said alley distant 20.00 feet east of the last named point, establish the grade elevation at 442.23 feet; at a point on the north line of said alley distant 20.00 feet east of the last named point, establish the grade elevation at 443.49 feet; at a point on the north line of said alley distant 20.00 feet east of the last named point, establish the grade elevation at 444.85 feet; at a point on the north line of said alley distant 20.00 feet east of the last named point, establish the grade elevation at 446.30 feet; at a point on the north line of said alley distant 100.00 feet east of the last named point, establish the grade elevation at 453.80 feet; at a point on the north line of said alley distant 20.00 feet east of the last named point, establish the grade elevation at 455.25 feet; at a point on the north line of said alley distant 20.00 feet east of the last named point, establish the grade

elevation at 456.60 feet; at a point on the north line of said alley distant 20.00 feet east of the last named point, establish the grade elevation at 457.85 feet; at a point on the north line of said alley distant 20.00 feet east of the last named point, establish the grade elevation at 459.00 feet; at a point on the north line of said alley distant 60.00 feet east of the last named point, establish the grade elevation at 462.30 feet; at a point on the north line of said alley distant 20.00 feet east of the last named point, establish the grade elevation at 463.29 feet; at a point on the north line of said alley distant 20.00 feet east of the last named point, establish the grade elevation at 464.07 feet; at a point on the north line of said alley distant 20.00 feet east of the last named point, establish the grade elevation at 464.65 feet; at a point on the north line of said alley distant 20.00 feet east of the last named point, establish the grade elevation at 465.01 feet; at a point on the north line of said alley distant 20.00 feet east of the last named point, establish the grade elevation at 465.30 feet.

At the intersection of the north line of said alley with the west line of 58th Street, establish the grade elevation at 465.58 feet.

At the intersection of the south line of said alley with the east line of 56th Street establish the grade elevation at 431.15 feet.

At a point on the south line of said alley distant 10.00 feet east from the intersection of the south line of said alley with the east line of 56th Street, establish the grade elevation at 432.30 feet; at a point on the south line of said alley distant 20.00 feet east of the last named point, establish the grade elevation at 434.31 feet; at a point on the south line of said alley distant 20.00 feet east of the last named point, establish the grade elevation at 435.72 feet; at a point on the south line of said alley distant 90.00 feet east of the last named point, establish the grade elevation at 440.76 feet; at a point on the south line of said alley distant 20.00 feet east of the last named point, establish the grade elevation at 441.93 feet; at a point on the south line of said alley distant 20.00 feet east of the last named point, establish the grade elevation at 443.19 feet; at a point on the south line of said alley distant 20.00 feet east of the last named point, establish the grade elevation at 444.55 feet; at a point on the south line of said alley distant 20.00 feet east of the last named point, establish the grade elevation at 446.00

feet; at a point on the south line of said alley distant 100.00 feet east of the last named point, establish the grade elevation at 453.50 feet; at a point on the south line of said alley distant 20.00 feet east of the last named point, establish the grade elevation at 454.95 feet; at a point on the south line of said alley distant 20.00 feet east of the last named point, establish the grade elevation at 456.30 feet; at a point on the south line of said alley distant 20.00 feet east of the last named point, establish the grade elevation at 457.55 feet; at a point on the south line of said alley distant 20.00 feet east of the last named point, establish the grade elevation at 458.70 feet; at a point on the south line of said alley distant 60.00 feet east of the last named point, establish the grade elevation at 462.00 feet; at a point on the south line of said alley distant 20.00 feet east of the last named point, establish the grade elevation at 462.99 feet; at a point on the south line of said alley distant 20.00 feet east of the last named point, establish the grade elevation at 463.77 feet; at a point on the south line of said alley distant 20.00 feet east of the last named point, establish the grade elevation at 464.35 feet; at a point on the south line of said alley distant 20.00 feet east of the last named point, establish the grade elevation at 464.71 feet; at a point on the south line of said alley distant 20.00 feet east of the last named point, establish the grade elevation at 465.00 feet.

At the intersection of the south line of said alley with the west line of 58th Street, establish the grade elevation at 465.00 feet.

SECTION 2. And the grade of said alley between the points hereinbefore mentioned, shall have a uniform ascent and descent; all of said grade elevations to be above the datum line of levels as fixed by Ordinance No. 3950 of the ordinances of said City.

SECTION 3. This Ordinance shall take effect and be in force on the thirty-first day from and after its passage.

Approved as to form

J. F. DU PAUL  
City Attorney

By

Harry S. Clark.  
Deputy City Attorney

Presented by

A. L. Fogg  
City Engineer

\_\_\_\_\_  
City Manager



I HEREBY CERTIFY that the money required for the appropriation made and/or indebtedness and/or obligation incurred by reason of the provisions of the foregoing ordinance is in the Treasury, and that it is otherwise unencumbered.

Dated.....

Auditor and Comptroller of The City of San Diego, California.

By..... Deputy.

Passed and adopted by the Council of the City of San Diego, California, this 25th day of

May, 1950, by the following vote, to-wit:

YEAS—Councilmen: Swan, Wincote, Schneider, Kerrigan, Dail, Godfrey, Mayor Knox.

NAYS—Councilmen: None.

ABSENT—Councilmen: None.

(ATTEST):

*Harley E. Knox*

Mayor of The City of San Diego, California.

FRED W. SICK

City Clerk of The City of San Diego, California.

(SEAL)

By *Helen M. Willy* Deputy.

I HEREBY CERTIFY that, as to the foregoing ordinance, the provisions of Section 16 of the Charter of the City of San Diego requiring the reading of ordinances on two separate calendar days prior to passage, was, by a vote of not less than five members of the Council, dispensed with; and that said ordinance was by a vote of not less than five members of the Council put on its final passage at its first reading this 25th day of May, 1950

I FURTHER CERTIFY that the final reading of such ordinance was in full.

I FURTHER CERTIFY that, prior to the final reading of such ordinance, a written or printed copy thereof was furnished to each member of the Council.

(SEAL)

FRED W. SICK

City Clerk of The City of San Diego, California.

By *Helen M. Willy* Deputy.

I HEREBY CERTIFY that the foregoing ordinance was not finally passed until it had been read on two separate calendar days of the Council, to-wit: on the..... day of..... and on the..... day of.....

I FURTHER CERTIFY that the final reading of such ordinance was in full.

I FURTHER CERTIFY that, prior to the final reading of such ordinance, a written or printed copy thereof was furnished to each member of the Council.

(SEAL)

City Clerk of The City of San Diego, California.

By..... Deputy.

RECEIVED  
MAY 25 11 52 AM 1950  
CITY CLERK

V.P.E.

412996

DOCUMENT No. ....

MAY 23 1950

Filed .....  
OFFICE OF THE CITY CLERK  
SAN DIEGO, CALIFORNIA

Ordinance No. ....  
4425

Establish grade Alley Block 5,  
Pt. Loma Heights

PASSED FIRST READING

Moved by .....  
MAY 25 1950

Moved by .....  
W

Seconded by .....  
R

ADOPTED BY COUNCIL

Moved by .....  
MAY 25 1950

Moved by .....  
R

Seconded by .....  
W

GOES INTO EFFECT

Recorded on Film No. ....  
29 3

00367

4425  
ORDINANCE NO. \_\_\_\_\_(New Series)

AN ORDINANCE ESTABLISHING THE GRADE OF THE ALLEY IN BLOCK 5, POINT LOMA HEIGHTS, IN THE CITY OF SAN DIEGO, CALIFORNIA, ACCORDING TO MAP NO. 1106 ON FILE IN THE OFFICE OF THE COUNTY RECORDER OF SAN DIEGO COUNTY, CALIFORNIA, BETWEEN THE SOUTHEASTERLY LINE OF CAPISTRANO STREET AND A LINE PRODUCED AT RIGHT ANGLES SOUTHWESTERLY FROM A POINT ON THE NORTHEASTERLY LINE OF SAID ALLEY, DISTANT 500.00 FEET SOUTHEASTERLY ALONG THE NORTHEASTERLY LINE OF SAID ALLEY FROM THE SOUTHEASTERLY LINE OF CAPISTRANO STREET.

BE IT ORDAINED By the Council of the City of San Diego, California,  
as follows:

SECTION 1. That the grade of the Alley in Block 5, Point Loma Heights, in the City of San Diego, California, according to Map No. 1106 on file in the Office of the County Recorder of San Diego County, California, between the southeasterly line of Capistrano Street and a line produced at right angles southwesterly from a point on the northeasterly line of said alley, distant 500.00 feet southeasterly along the northeasterly line of said alley from the southeasterly line of Capistrano Street, be, and the same is hereby established as follows:

At the intersection of the northeasterly line of said alley with the southeasterly line of Capistrano Street, establish the grade elevation at 92.00 feet.

At a point on the northeasterly line of said alley distant 8.54 feet southeasterly from the intersection of the northeasterly line of said alley with the southeasterly line of Capistrano Street, establish the grade elevation at 92.90 feet; at a point on the northeasterly line of said alley distant 11.46 feet southeasterly of the last named point, establish the grade elevation at 94.10 feet; at a point on the northeasterly line of said alley distant 20.00 feet southeasterly of the last named point, establish the grade elevation at 95.99 feet; at a point on the northeasterly line of said alley distant 20.00 feet southeasterly of the last named point, establish the grade elevation at 97.48 feet; at a point on the northeasterly line of said alley distant 340.00 feet southeasterly of the last named point, establish the grade elevation at 119.32 feet; at a point on the northeasterly line of said alley distant 20.00 feet southeasterly of the last named point, establish the grade elevation at 120.59 feet; at a point on the northeasterly line of said alley distant 20.00 feet southeasterly of the last named point, establish the grade elevation at 121.82 feet;

at a point on the northeasterly line of said alley distant 60.00 feet southeasterly of the last named point, said point being distant 500.00 feet southeasterly from the intersection of the northeasterly line of said alley with the southeasterly line of Capistrano Street, establish the grade elevation at 125.47 feet.

At the intersection of the southwesterly line of said alley with the southeasterly line of Capistrano Street, establish the grade elevation at 90.91 feet.

At a point on the southwesterly line of said alley distant 11.46 feet southeasterly from the intersection of the southwesterly line of said alley with the southeasterly line of Capistrano Street, establish the grade elevation at 92.76 feet; at a point on the southwesterly line of said alley distant 20.00 feet southeasterly of the last named point, establish the grade elevation at 95.51 feet; at a point on the southwesterly line of said alley distant 20.00 feet southeasterly of the last named point, establish the grade elevation at 97.28 feet; at a point on the southwesterly line of said alley distant 340.00 feet southeasterly of the last named point, establish the grade elevation at 119.12 feet; at a point on the southwesterly line of said alley distant 20.00 feet southeasterly of the last named point, establish the grade elevation at 120.39 feet; at a point on the southwesterly line of said alley distant 20.00 feet southeasterly of the last named point, establish the grade elevation at 121.62 feet; at a point on the southwesterly line of said alley distant 60.00 feet southeasterly of the last named point, said point being at the intersection of the southwesterly line of said alley with a line produced at right angles southwesterly from a point on the northeasterly line of said alley and distant 500.00 feet southeasterly along the northeasterly line of said alley from the southeasterly line of Capistrano Street, establish the grade elevation at 125.27 feet.

SECTION 2. And the grade of said alley between the points hereinbefore mentioned, shall have a uniform ascent and descent; all of said grade elevations to be above the datum line of levels as fixed by Ordinance No. 3950 of the ordinances of said City.

SECTION 3. This Ordinance shall take effect and be in force on the thirty-first day from and after its passage.

Approved as to form

J. F. DU PAUL  
City Attorney

By

Harry S. Clark.  
Deputy City Attorney

Presented by

A. K. Fogg  
City Engineer

\_\_\_\_\_  
City Manager



I HEREBY CERTIFY that the money required for the appropriation made and/or indebtedness and/or obligation incurred by reason of the provisions of the foregoing ordinance is in the Treasury, and that it is otherwise unencumbered.

Dated.....

Auditor and Comptroller of The City of San Diego, California.

By..... Deputy.

Passed and adopted by the Council of the City of San Diego, California, this 25th day of

May, 1950, by the following vote, to-wit:

YEAS—Councilmen: Swan, Wincote, Schneider, Kerrigan, Dail, Godfrey,  
Mayor Knox.

NAYS—Council men : None.

ABSENT—Council men : None.

(ATTEST):

*Harley E Knox*

Mayor of The City of San Diego, California.

FRED W. SICK

City Clerk of The City of San Diego, California.

(SEAL)

By *Helen M. Willis* Deputy.

I HEREBY CERTIFY that, as to the foregoing ordinance, the provisions of Section 16 of the Charter of the City of San Diego requiring the reading of ordinances on two separate calendar days prior to passage, was, by a vote of not less than five members of the Council, dispensed with; and that said ordinance was by a vote of not less than five members of the Council put on its final passage at its first reading this 25th day of May, 1950

I FURTHER CERTIFY that the final reading of such ordinance was in full.

~~I FURTHER CERTIFY that, prior to the final reading of such ordinance, a written or printed copy thereof was furnished to each member of the Council.~~

(SEAL)

FRED W. SICK

City Clerk of The City of San Diego, California.

By *Helen M. Willis* Deputy.

~~I HEREBY CERTIFY that the foregoing ordinance was not finally passed until it had been read on two separate calendar days of the Council, to-wit: on the..... day of..... and on the..... day of.....~~

~~I FURTHER CERTIFY that the final reading of such ordinance was in full.~~

~~I FURTHER CERTIFY that, prior to the final reading of such ordinance, a written or printed copy thereof was furnished to each member of the Council.~~

(SEAL)

City Clerk of The City of San Diego, California.

By..... Deputy.

MAY 25 11 41 AM 1950

CITY CLERK OFFICE

A. P. W.

4179997

DOCUMENT No. ....

Filed..... MAY 23 1950

OFFICE OF THE CITY CLERK  
SAN DIEGO, CALIFORNIA

4426

Ordinance No. ....

Establish Grade Alley Block

88, Pt. Loma Heights

PASSED FIRST READING

MAY 25 1950

Moved by ..... *q*

Seconded by ..... *W*

ADOPTED BY COUNCIL 25 1950

Moved by ..... *W*

Seconded by ..... *q*

GOES INTO EFFECT

Recorded on Film No. 29 4

00371

4426  
ORDINANCE NO. \_\_\_\_\_ (New Series)

AN ORDINANCE ESTABLISHING THE GRADE OF THE ALLEY IN BLOCK 88, POINT LOMA HEIGHTS, IN THE CITY OF SAN DIEGO, CALIFORNIA, ACCORDING TO MAP NO. 1106 ON FILE IN THE OFFICE OF THE COUNTY RECORDER OF SAN DIEGO COUNTY, CALIFORNIA, BETWEEN THE SOUTHEASTERLY LINE OF GUIZOT STREET AND THE NORTHWESTERLY LINE OF SANTA BARBARA STREET.

BE IT ORDAINED By the Council of the City of San Diego, California,  
as follows:

SECTION 1. That the grade of the Alley in Block 88, Point Loma Heights, in the City of San Diego, California, according to Map No. 1106 on file in the Office of the County Recorder of San Diego County, California, between the southeasterly line of Guizot Street and the northwesterly line of Santa Barbara Street, be, and the same is hereby established as follows:

At the intersection of the northeasterly line of said alley with the southeasterly line of Guizot Street, establish the grade elevation at 155.45 feet.

At a point on the northeasterly line of said alley distant 20.00 feet southeasterly from the intersection of the northeasterly line of said alley with the southeasterly line of Guizot Street, establish the grade elevation at 157.72 feet; at a point on the northeasterly line of said alley distant 110.00 feet southeasterly of the last named point, establish the grade elevation at 168.34 feet; at a point on the northeasterly line of said alley distant 20.00 feet southeasterly of the last named point, establish the grade elevation at 170.18 feet; at a point on the northeasterly line of said alley distant 20.00 feet southeasterly of the last named point, establish the grade elevation at 171.84 feet; at a point on the northeasterly line of said alley distant 20.00 feet southeasterly of the last named point, establish the grade elevation at 173.32 feet; at a point on the northeasterly line of said alley distant 20.00 feet southeasterly of the last named point, establish the grade elevation at 174.61 feet; at a point on the northeasterly line of said alley distant 190.00 feet southeasterly of the last named point, establish the grade elevation at 186.09 feet; at a point on the northeasterly line of said alley distant 20.00 feet southeasterly of the last named point, establish the grade elevation at 187.21 feet; at a point on the northeasterly line of said alley distant 20.00 feet southeasterly of the last named point, establish the grade elevation at 188.15 feet; at a point on the northeasterly line of said alley distant 20.00 feet southeasterly of the last named point, establish the grade elevation at 188.90 feet; at a point on the north-

easterly line of said alley distant 20.00 feet southeasterly of the last named point, establish the grade elevation at 189.50 feet; at a point on the northeasterly line of said alley distant 100.00 feet southeasterly of the last named point, establish the grade elevation at 192.00 feet.

At the intersection of the northeasterly line of said alley with the northwesterly line of Santa Barbara Street, establish the grade elevation at 192.50 feet.

At the intersection of the southwesterly line of said alley with the southeasterly line of Guizot Street, establish the grade elevation at 156.22 feet.

At a point on the southwesterly line of said alley distant 20.00 feet southeasterly from the intersection of the southwesterly line of said alley with the southeasterly line of Guizot Street, establish the grade elevation at 157.72 feet; at a point on the southwesterly line of said alley distant 110.00 feet southeasterly of the last named point, establish the grade elevation at 168.34 feet; at a point on the southwesterly line of said alley distant 20.00 feet southeasterly of the last named point, establish the grade elevation at 170.18 feet; at a point on the southwesterly line of said alley distant 20.00 feet southeasterly of the last named point, establish the grade elevation at 171.84 feet; at a point on the southwesterly line of said alley distant 20.00 feet southeasterly of the last named point, establish the grade elevation at 173.32 feet; at a point on the southwesterly line of said alley distant 20.00 feet southeasterly of the last named point, establish the grade elevation at 174.61 feet; at a point on the southwesterly line of said alley distant 190.00 feet southeasterly of the last named point, establish the grade elevation at 186.09 feet; at a point on the southwesterly line of said alley distant 20.00 feet southeasterly of the last named point, establish the grade elevation at 187.21 feet; at a point on the southwesterly line of said alley distant 20.00 feet southeasterly of the last named point, establish the grade elevation at 188.15 feet; at a point on the southwesterly line of said alley distant 20.00 feet southeasterly of the last named point, establish the grade elevation at 188.90 feet; at a point on the southwesterly line of said alley distant 20.00 feet southeasterly of the last named point, establish the grade elevation at 189.50 feet; at a point on the southwesterly line of said alley distant 100.00 feet southeasterly of the last named point, establish the grade elevation at 192.00 feet.



At the intersection of the southwesterly line of said alley with the northwesterly line of Santa Barbara Street, establish the grade elevation at 192.20 feet.

SECTION 2. And the grade of said alley between the points hereinbefore mentioned, shall have a uniform ascent and descent; all of said grade elevations to be above the datum line of levels as fixed by Ordinance No. 3950 of the ordinances of said City.

SECTION 3. This Ordinance shall take effect and be in force on the thirty-first day from and after its passage.

Approved as to form

J. F. DU PAUL  
City Attorney

By

Harry S. Clark  
Deputy City Attorney

Presented by

A. K. Jagg  
City Engineer

\_\_\_\_\_  
City Manager

I HEREBY CERTIFY that the money required for the appropriation made and/or indebtedness and/or obligation incurred by reason of the provisions of the foregoing ordinance is in the Treasury, and that it is otherwise unencumbered.

Dated.....

Auditor and Comptroller of The City of San Diego, California.

By..... Deputy.

Passed and adopted by the Council of the City of San Diego, California, this 25th day of May, 1950, by the following vote, to-wit:

YEAS—Councilmen: Swan, Wincote, Schneider, Kerrigan, Dail, Godfrey, Mayor Knox.

NAYS—Councilmen: None.

ABSENT—Councilmen: None.

(ATTEST):

*Harley E. Knox*

Mayor of The City of San Diego, California.

(SEAL)

FRED W. SICK

City Clerk of The City of San Diego, California.

By *Helen M. Willig* Deputy.

I HEREBY CERTIFY that, as to the foregoing ordinance, the provisions of Section 16 of the Charter of the City of San Diego requiring the reading of ordinances on two separate calendar days prior to passage, was, by a vote of not less than five members of the Council, dispensed with; and that said ordinance was by a vote of not less than five members of the Council put on its final passage at its first reading this 25th day of May, 1950.

I FURTHER CERTIFY that the final reading of such ordinance was in full.

I FURTHER CERTIFY that, prior to the final reading of such ordinance, a written or printed copy thereof was furnished to each member of the Council.

(SEAL)

FRED W. SICK

City Clerk of The City of San Diego, California.

By *Helen M. Willig* Deputy.

I HEREBY CERTIFY that the foregoing ordinance was not finally passed until it had been read on two separate calendar days of the Council, to-wit: on the ..... day of ..... and on the ..... day of .....

I FURTHER CERTIFY that the final reading of such ordinance was in full.

I FURTHER CERTIFY that, prior to the final reading of such ordinance, a written or printed copy thereof was furnished to each member of the Council.

(SEAL)

City Clerk of The City of San Diego, California.

By..... Deputy.

San Diego City Clerk  
MAY 25 11 52 AM '50  
CITY CLERK'S OFFICE

**FILED**  
DOCUMENT No. 418121

Filed MAY 26 1950  
OFFICE OF THE CITY CLERK  
SAN DIEGO, CALIFORNIA

Ordinance No. 4427

Amend Section 2712

Building Code:

re: cloth canopies

etc.

PASSED FIRST READING

MAY 25 1950

Moved by *Sikh*

Seconded by *X*

ADOPTED BY COUNCIL

MAY 25 1950

Moved by *Sikh*

Seconded by *Sikh*

GOES INTO EFFECT

Recorded on Film No. 29 5

ORDINANCE No. 4427  
(New Series)

AN ORDINANCE AMENDING SECTION 2712 of ORDINANCE No. 3674 (NEW SERIES), (BUILDING CODE), ADOPTED MARCH 2, 1948.

BE IT ORDAINED, By the Council of The City of San Diego, as follows:

Section 1. That section 2712 of Ordinance No. 3674 (New Series) of the ordinances of The City of San Diego, entitled, "An ordinance regulating the safety, construction, alteration, repair, moving, demolition, occupancy, use, location, and maintenance of buildings and structures in The City of San Diego, California.", adopted March 2, 1948, be, and the same is hereby amended to read as follows:

"Section 2712. Cloth Canopies, Valances, etc.:  
Ornamental cloth canopies may be erected and extended in front of the entrances provided that no part of such canopy shall extend over public property a greater distance than 18 inches less than the normal width of the sidewalk. All ornamental cloth canopies shall be supported entirely clear of the sidewalk when extending over the sidewalk, and no post, rod or other support for same shall be located on public property. Ornamental cloth canopies and valances shall be reinforced with a skeleton steel frame of sufficient strength and rigidity, and the total over-all height of the canopy proper including the valance shall not exceed 5 feet. The frame and rigid parts shall clear the sidewalk at least 7'6" and the bottom edge of the valance



or hanging borders shall clear the sidewalk at least 6' 7". The space or area under any cloth canopy shall not be used as a room, storage space or place of business."

Section 2. This ordinance shall take effect and be in force on the thirty-first day from and after its passage.

Presented by

*J. F. DuPaul*

APPROVED as  
to form by

J. F. DuPAUL, City Attorney,

By

*Harry S. Clark*  
Deputy City Attorney.

I HEREBY CERTIFY that the money required for the appropriation made and/or indebtedness and/or obligation incurred by reason of the provisions of the foregoing ordinance is in the Treasury, and that it is otherwise unencumbered.

Dated.....

Auditor and Comptroller of The City of San Diego, California.

By..... Deputy.

Passed and adopted by the Council of the City of San Diego, California, this 25th day of May, 1950, by the following vote, to-wit:

YEAS—Councilmen: Swan, Wincote, Schneider, Kerrigan, Dail, Godfrey, Mayor Knox.

NAYS—Councilmen: None.

ABSENT—Councilmen: None.

(ATTEST):

*Harley E. Knox*

Mayor of The City of San Diego, California.

(SEAL)

FRED W. SICK

City Clerk of The City of San Diego, California.

By *Helen M. Wilzig* Deputy.

I HEREBY CERTIFY that, as to the foregoing ordinance, the provisions of Section 16 of the Charter of the City of San Diego requiring the reading of ordinances on two separate calendar days prior to passage, was, by a vote of not less than five members of the Council, dispensed with; and that said ordinance was by a vote of not less than five members of the Council put on its final passage at its first reading this 25th day of May, 1950

I FURTHER CERTIFY that the final reading of such ordinance was in full.

~~I FURTHER CERTIFY that prior to the final reading of such ordinance, a written or printed copy thereof was furnished to each member of the Council.~~

(SEAL)

FRED W. SICK

City Clerk of The City of San Diego, California.

By *Helen M. Wilzig* Deputy.

~~I HEREBY CERTIFY that the foregoing ordinance was not finally passed until it had been read on two separate calendar days of the Council, to-wit: on the..... day of..... and on the..... day of.....~~

~~I FURTHER CERTIFY that the final reading of such ordinance was in full.~~

~~I FURTHER CERTIFY that, prior to the final reading of such ordinance, a written or printed copy thereof was furnished to each member of the Council.~~

(SEAL)

City Clerk of The City of San Diego, California.

By..... Deputy.

DOCUMENT NO. 418450

Filed JUN 5 1950

FRED W. SICK  
*City Clerk.*

By DONALD L. STEINERT  
*Deputy.*

**Affidavit of Publication**

OF

Ord. # 4427 - Amend Ord. 3674

(Bldg Code) re: Cloth Canopies.

\_\_\_\_\_  
\_\_\_\_\_  
\_\_\_\_\_  
\_\_\_\_\_  
\_\_\_\_\_  
\_\_\_\_\_  
\_\_\_\_\_

THE  
FOLLOWING  
DOCUMENT  
IS THE BEST  
COPY  
AVAILABLE  
FOR  
FILMING





A. P. W.

DOCUMENT No. 418350

JUN - 1 1950

Filed  
OFFICE OF THE CITY CLERK  
SAN DIEGO, CALIFORNIA

Ordinance No. 4428

*Establish schedule*

*Compensation -*

*classified Employees*

*1950-1951*

PASSED FIRST READING  
MAY 29 1950

Moved by *SM*

Seconded by *W*

ADOPTED BY COUNCIL  
MAY 29 1950

Moved by *SM*

Seconded by *W*

GOES INTO EFFECT

Recorded on Film No. 29 32

C0382

ORDINANCE NO. 4423  
(New Series)

AN ORDINANCE ESTABLISHING A SCHEDULE OF COMPENSATION FOR OFFICERS AND EMPLOYEES IN THE CLASSIFIED SERVICE OF THE CITY OF SAN DIEGO, PROVIDING UNIFORM COMPENSATION FOR LIKE SERVICES, AND REPEALING ORDINANCE NO. 4064 (NEW SERIES), ADOPTED MAY 31 1949.

WHEREAS, by Section 130 of the Charter of The City of San Diego it is made mandatory upon the Council of the City at the beginning of each fiscal year by ordinance to establish a schedule of compensation for officers and employees in the Classified Service, which shall provide uniform compensation for like service; NOW, THEREFORE,

BE IT ORDAINED By the Council of The City of San Diego, as follows:

Section 1. A schedule of compensation for officers and employees in the Classified Service of The City of San Diego is hereby established for the fiscal year 1950-1951, which shall be as hereinafter expressed in terms of a "Standard Rate Number"; and for each position in the Classified Service there is hereby adopted the standard rate numbers, together with the minimum and maximum scale of compensation for like services hereinafter set forth.

Section 2. For the following positions in the Classified Service of The City of San Diego the following standard rate numbers and schedule of compensation providing uniform compensation for like service and providing a minimum and maximum for each position in the Classified Service, is hereby adopted:

<u>Standard Rate Number</u>	<u>Minimum Per Month.</u>	<u>Maximum Per Month</u>
1	\$ 111	\$ 149
2	117	156
3	123	164
4	129	172
5	135	181
6	142	190
7	149	200
8	156	210
9	164	221
10	172	232
11	181	244
12	190	256
13	200	269
14	210	282
15	221	296
16	232	311
17	244	327
18	256	343
19	269	360
20	282	378
21	296	397
22	311	417
23	327	438
24	343	460
25	360	483
26	378	507
27	397	532
28	417	559
29	438	587
30	460	616
31	483	647
32	507	679
33	532	713
34	559	749
35	587	786
36	616	825

I. ADMINISTRATIVE, CLERICAL, AND FISCAL SERVICE

(1) CHARTER OFFICERS AND DEPARTMENT HEADS (Classified)

	<u>Rate</u>
Chief Inspector	28
City Planning Director	33
Port Director	32

(2) ASSISTANTS TO CHARTER OFFICERS AND DEPARTMENT HEADS

Assistant City Clerk	20
Assistant City Treasurer	23
Assistant Purchasing Agent	23
Assistant City Librarian	24
Assistant Personnel Director	24
Assistant Budget Officer	25
Assistant City Auditor and Comptroller	25
Police, Assistant Chief	25
Fire, Assistant Chief	26
Assistant City Planning Director	28
Assistant Director Public Works and Superintendent, Division of Streets	28



Assistant City Engineer	<u>Rate</u> 30
-------------------------	-------------------

(3) DIVISION HEADS

Superintendent Division of Sewers	23
Superintendent of Refuse Collection and Disposal	24
Superintendent Division of Public Buildings	24
Superintendent Filtration Plant	24
Superintendent Division of Electricity	26
Superintendent Division of Shops	26
Superintendent Division of Water Distribution	27
Water Department Accountant	28
Superintendent of Parks	28
Superintendent of Recreation	28

(4) ASSISTANTS TO DIVISION HEADS

Assistant Hydraulic Engineer	28
Assistant Superintendent Division of Refuse Collection and Disposal	20
Assistant Superintendent Division of Shops	21
Assistant Superintendent Division of Distribution	22
Assistant Superintendent Division of Electricity	22
Assistant Superintendent of Recreation	24
Assistant Superintendent of Parks	24
Assistant Superintendent Division of Streets	24

(5) MISCELLANEOUS UNIT HEADS AND ASSISTANTS

Assistant Cemetery Manager	16
Cemetery Manager	18
Assistant Superintendent Sewage Treatment Plant	20
Superintendent San Diego City and County Administration Building and Grounds	20
Superintendent Sewage Treatment Plant	26

B. CLERICAL AND FISCAL

(1) ACCOUNTING

Account Clerk	14
Supervising Tabulating Machine Operator	16

(2) GENERAL CLERICAL AND TYPING

Clerical Assistant	5
Clerk I	6
Clerk II	8
Clerk III	10

	<u>Rate</u>
Clerk IV	12
Clerk V	14
 (3) LIBRARY SERVICE	
Library Page	2
Library Messenger	5
Station Assistant	5
Library Clerk	6
Book Repairer	7
Library Aid	10
 (4) METER AND FIELD SERVICE	
Water Meter Reader	10
Parking Meter Collector	11
Field Representative	12
 (5) MONEY HANDLING	
Ticket Seller	8
Cashier (Golf Course)	10
Teller	13
Assistant Cashier	15
Supervisor Licenses and Sales Tax	16
Cashier (Treasurer)	17
 (6) OFFICE APPLIANCE, TELEPHONE SERVICE, ETC.	
Emergency Man Night Clerk	8
Telephone Operator and Information Clerk	8
Telephone Operator (Police Department)	9
Supervising Telephone Operator and Information Clerk	10
Multilith Operator	12
Supervisor Central Duplicating Service	16
 (7) PURCHASING, STORES, ETC.	
Stock Clerk	11
Storekeeper	14
Buyer I	15
Buyer II	18
Supervisor of Stores and Sales	22
 (8) RECORDS AND STATISTICS	
Clerk, Service Maps	12
Personnel Aide	13
Service Clerk (Branch Office)	13
Deputy City Clerk	16
Supervisor Commercial Office	16
Supervisor Street Assessments	16
 (9) STENOGRAPHIC AND SECRETARIAL	
Stenographer-Clerk I	7
Stenographer-Clerk II	9

	<u>Rate</u>
Stenographer-Clerk III	11
Stenographer-Clerk IV	13
Secretary to Council	14
Secretary to Mayor	14
Legal Stenographer (Street Proceedings)	16
Executive Secretary to City Attorney	22
(10) MISCELLANEOUS	
Assistant Dispatcher	11
Dispatcher	16
<u>II. PROFESSIONAL AND SUB-PROFESSIONAL</u>	
<u>A. ACCOUNTING AND AUDITING</u>	
Accountant I	17
Accountant II	20
License and Tax Auditor	21
Supervising Accountant	23
<u>B. ADMINISTRATIVE AIDS</u>	
Administrative Trainee	8
Information and Public Relations Assistant	15
Research Assistant	15
Administrative Analyst I	17
Administrative Assistant I	17
Administrative Analyst II	20
Administrative Assistant II	20
Research Statistician	20
Assistant to the Port Director	20
Business Manager (Harbor Department)	22
Training Officer	22
Administrative Analyst III	23
<u>C. EMPLOYEE SAFETY</u>	
Safety Coordinator	21
<u>D. ENGINEERING</u>	
<u>(1) FIELD WORK AND DRAFTING</u>	
Engineering Aid I	11
Draftsman I	14
Engineering Aid II	15
Draftsman II	17
Draftsman III	19
<u>(2) CIVIL, ELECTRICAL, HYDRAULIC, HARBOR, SANITARY AND ZONING</u>	
Engineer I	19
Assistant Superintendent of Impounding	21
Engineer II	22
Superintendent of Impounding	24

	<u>Rate</u>
Engineer III	25
Engineer IV	27
(3) PLANNING AND ARCHITECTURAL	
Architect	25
(4) TRAFFIC	
Traffic Engineer	26
E. <u>INSPECTION</u>	
(1) BUILDING, ELECTRICAL, PLUMBING AND PUBLIC IMPROVEMENTS	
Construction Inspector I	17
Construction Inspector II	19
City Electrical Inspector	25
(2) SANITARY	
Pest Control Worker	12
Student Sanitarian	12
Sanitarian	16
Supervising Sanitarian	19
Veterinary Inspector	22
City Meat and Dairy Inspector	24
Director, Bureau of Sanitation	26
(3) MISCELLANEOUS	
Taxicab Meter Inspector	15
F. <u>INVESTIGATION</u>	
Juvenile Investigator	12
Zoning Investigator	15
G. <u>LEGAL</u>	
Property Appraiser	16
Right of Way Agent I	17
Right of Way Agent II	21
Supervisor of Properties	23
Public Proceedings Agent	24
H. <u>LIBRARY</u>	
Librarian I	14
Librarian II	16
Librarian III	20
Librarian IV	21
I. <u>PERSONNEL</u>	
Personnel Technician I	17
Personnel Technician II	20
Personnel Technician III	23



	<u>Rate</u>
J. PHOTOGRAPHY AND FILM WORK	
Projectionist	13
Photographer	15
K. <u>PUBLIC HEALTH</u>	
(1) HEALTH EDUCATION SERVICE	
Public Health Nutritionist	15
Health Educator	19
(2) NURSING SERVICE	
Nurses Aid	8
Public Health Nurse I	13
Public Health Nurse II	15
Maternal and Child Health Consultant	17
Supervisor of Public Health Nurses	17
Director of Public Health Nursing	20
(3) PHYSICIAN SERVICE	
Physician	27
Director of Child Hygiene	30
L. <u>PUBLIC SAFETY</u>	
(1) FIRE FIGHTING AND PREVENTION	
Fireman	16
Fire Engineer	18
Fire Lieutenant	19
Fire Captain	20
Fire Battalion Chief	22
(2) POLICE PROTECTION AND LAW ENFORCEMENT	
Police Assistant to Firearms Instructor	11
Radio Operator	15
Police Matron	16
Police Patrolman*	16
Police Traffic Investigator	17
Police Firearms Instructor	18
Police Motorcycle Officer	18
Police Sergeant	18
Police Lieutenant	20
Police Motorcycle Sergeant	20
Police Captain	22
* \$12.50 per month additional when assigned to 3-wheel motorcycle.	
(3) SOCIAL WELFARE	
Welfare Worker	13
Social Welfare Representative	17

M. <u>RECREATION</u>	<u>Rate</u>
(1) PLAYGROUNDS, COMMUNITY CENTERS AND SPORTS	
Recreation Leader I	5
Recreation Leader II	8
Recreation Leader III	10
Piano Accompanist	11
Recreation Leader IV	14
Recreation Leader V	16
District Playground Supervisor	19
Special Activity Leader	19
(2) AQUATICS	
Lifeguard (Seasonal)	11
Lifeguard	13
Lifeguard Lieutenant	15
Lifeguard Captain	17
Supervisor of Aquatics	22
(3) MUSEUMS AND ART GALLERIES	
Curator, Fine Arts Gallery	11
Curator, Museum	14
Director, San Diego Museum	20
Assistant Director, Fine Arts Gallery	20
(4) MISCELLANEOUS ACTIVITIES	
Starter and Caddymaster	8
Supervisor of Recreation (Reservoirs)	16
Supervisor Municipal Golf Course	19
N. <u>SCIENTIFIC AND LABORATORY</u>	
(1) PUBLIC HEALTH	
Laboratory Aid I	6
Laboratory Aid II	9
Laboratory Technician I	12
X-Ray Technician	13
Laboratory Technician II	14
Laboratory Technician III	16
Supervising Bacteriologist	20
Director Municipal Laboratory	25
(2) WATER	
Water Sampler	11
Water Bacteriologist	13
Chemist	20
O. <u>TRANSPORTATION</u>	
Assistant Traffic Manager	17
Airport Manager	18
Traffic Manager and Chief of Operations	25

III. LABOR, SKILLED LABOR AND TRADES SERVICE

<u>A. APPRENTICE SERVICE</u>	<u>Rate</u>
Apprentice Grade I (All Classes)	8
Apprentice Grade II (All Classes)	12
<u>B. BLACKSMITHING SERVICE</u>	
Blacksmith	15
Blacksmith Foreman	17
<u>C. CARPENTRY SERVICE</u>	
Carpenter	15
Carpenter Foreman -	17
<u>D. CONCRETE AND PLASTERING</u>	
Gunite Nozzleman	14
Cement Finisher	15
Plasterer	15
<u>E. ELECTRICAL AND RADIO SERVICE</u>	
Electrician	17
Traffic Signal Technician	17
Filtration Plant Technician	17
Radio Technician	17
Electrician Foreman	19
Radio Technician Foreman	19
<u>F. GARDENING AND GROUNDS SERVICE</u>	
Gardener I	10
Pruner	11
Gardener II	11
Tree Trimmer	12
Nurseryman	12
Greenskeeper	13
Supervisor of Street Trees	17
<u>G. MACHINIST AND WELDING SERVICE</u>	
Welder	15
Machinist	16
Welder Foreman	17
Machinist Foreman	19
<u>H. PAINTING SERVICE</u>	
Painter	15
Sign Painter	16
Painter Foreman	17

I.	<u>PLUMBING SERVICE</u>	<u>Rate</u>
	Plumber	17
	Plumber Foreman	19

J. EQUIPMENT OPERATING SERVICE

(1) AUTOMOTIVE AND POWER EQUIPMENT OPERATING

Messenger (Auto)	8
Truck Driver I	11
Truck Driver II	12
Tractor Operator	12
Power Shovel Oiler	12
Compressor Operator	12
Crew Leader	13*
Werko Cleaner Operator	13
Bulldozer Operator I (Incl. D-5)	13
Roller Operator	13
Loader Operator	13
Chauffeur	14
Power Street Sweeper Operator	14
Bulldozer Operator II (D-6 and up)	14
Grader Operator	14
Pile Driver Operator	14
Trencher Operator	15
Semi-Trailer Operator	15
Power Shovel Operator	16

\* Holiday work included in rate established.

(2) PUMPS AND OTHER MECHANICAL EQUIPMENT

Pump Operator	9
Filtration Plant Operator I	12
Sewage Treatment Plant Operator	12
Water Controller	12
Filtration Plant Operator II	14
Lead Operator, Sewage Treatment Plant	14
Institution Engineer	15

K. EQUIPMENT SERVICING AND REPAIR

(1) AUTOMOTIVE EQUIPMENT

Automotive Tire Repairman	11
Automotive Serviceman	11
Automotive Mechanic	15
Automotive Repairman and Painter	15
Automotive Shop Foreman	17
Superintendent of Police Shops	22

(2) OTHER MECHANICAL EQUIPMENT

Special Equipment Repairman, Grade I	10
Special Equipment Repairman, Grade II	11
Special Equipment Repairman, Grade III	12
Special Equipment Repairman, Grade IV	13
Parking Meter Serviceman	12
Chemical Equipment Repairman	14
Compressor Maintenance and Repairman	15
Meter Shop Foreman	15



	<u>Rate</u>
<u>L. SUPERVISION OF MAINTENANCE AND/OR CONSTRUCTION</u>	
Construction and/or Maintenance Foreman I	9-10
Construction and/or Maintenance Foreman II	11-12
Construction and/or Maintenance Foreman III	13-14
Construction and/or Maintenance Foreman IV	15-16
Construction and/or Maintenance Foreman V	17-18
General Foreman	19-20
<u>M. MISCELLANEOUS</u>	
Toolkeeper	11
Water Shut-Off Man	11
Broommaker	11
Street Sign Painter	12
Powderman	13
<u>N. LABOR SERVICE</u>	
(1) COMMON LABOR	
Laborer I	8
Laborer II	9
Swamper (Refuse Division)	11*
* Holiday work included in rate established	
(2) GENERAL SKILLED	
Skilled Laborer	11
Repair and Maintenance Man	11
Wharfinger	11
Construction and Maintenance Man	12
Caulker and Pipelayer	12
Journeyman Helper	12
Chief Wharfinger	13
Marine Construction and Equipment Man	13
<u>IV. CUSTODIAL AND DOMESTIC</u>	
<u>A. BUILDINGS AND GROUNDS</u>	
Custodian I	7
Custodian II	8
Custodian III	10
Caretaker I	10
Window Cleaner	11
Supervising Custodian	11
Caretaker II	11
Comfort Station Maintenance Supervisor	12
Maintenance and Service Supervisor (Recreation)	15
<u>B. DAMS AND RESERVOIRS</u>	
Assistant Keeper	11
Keeper (Dams and Reservoirs)	13

C.	<u>GUARDING SERVICE</u>	<u>Rate</u>
	Watchman	7
	Patrolman (Conduit)	11
	Harbor Patrolman	11
	Chief Harbor Patrolman	12
	Patrolman (Reservoir)	13
D.	<u>INSTITUTIONAL SERVICE</u>	
	Cook	13*
	* Holiday work included in rate established.	
E.	<u>POUND</u>	
	Pound Worker	11
	Assistant Poundmaster	12
	Poundmaster	16

Section 3. The members of the Classified Service, other than policemen, firemen, full-time lifeguards, and part-time employees, shall receive the foregoing salaries and compensations hereinabove provided as full compensation for the work performed by said members of said Classified Service during an average forty-hour week throughout the fiscal year 1950-1951.

The salaries and compensations hereinabove provided for members of the Police Department and full-time lifeguards shall be compensation in full for the work required of such members of the Police Department and full-time lifeguards by the Chief of Police, or department head involved, during a forty-four hour week during said fiscal year 1950-1951, or during the period of lesser hours per week if authorized by the City Manager during said fiscal year.

If it becomes necessary, in order to perform the duties of his office, a department head may require such employee to work in excess of the times herein prescribed, in which event said department head may, within his discretion, either compensate said employee for said overtime work by additional compensation at his regular rate, or allow said employee

compensatory time off.

The salaries and compensations assigned to employees working part time for said City shall be full compensation for the actual hours or days in which said part-time employee is performing services for the City.

The salaries and compensations hereinabove provided to be paid to members of the Fire Department shall be compensation in full for work performed by the members of said department, as required under Section 58 of the Charter of The City of San Diego.

Section 4. (a) When a foreman is regularly in charge of the work of employees, some of whom are being paid at a salary which is only one rate lower than that of their foreman, the salary of such foreman may be increased to the next standard rate above that determined for his classification.

(b) A foreman classification in which the work is performed daily, and generally in which his duties must be performed under substantially less supervision and requiring performance of work at the journeyman level, such foreman may have his classification reviewed by the Civil Service Commission and the rate established on the basis of supervision of such journeyman.

Section 5. Except as otherwise provided in the Charter of The City of San Diego, and upon the recommendation of the head of the department or appointing authority, and the approval of the Civil Service Commission, increase in salary, if sufficient funds are available, may be made in all positions included within any of the "Standard Rates" numbered 1 to 36, inclusive, as follows: For each six months of continuous service in a position, the increase in salary for such position, unless otherwise provided, may be approximately five per cent (5%) of the existing salary rate per month prescribed for the position, class or grade in which such employee is classified; provided, however, that not more than

00395

six (6) such seniority increases may be allowed in the same position. Notwithstanding any other provision in this section, increases in compensation within the limits provided for by any grade may be granted at any time by the City Manager, or other appointing authority, upon the basis of efficiency and seniority record after having first received the approval of the Civil Service Commission therefor.

Section 6. Whenever the duties of a position are of such a character as to require the employee holding the same to work regularly a number of hours per week in excess of the hours customarily worked by other city employees, upon the recommendation of the department head, or appointing authority, such employee may be paid at the next Standard Rate above the rate for the class in which such position is found, as herein provided.

Section 7. Each member of the Classified Service, other than those employees described in Article XII of the Charter, who have been regularly in the employ of the City for at least one calendar year shall be entitled to the vacation with pay authorized by Rule X of the Rules of the Civil Service Commission.

Section 8. Each member of the Classified Service who is absent from duty during the coming fiscal year because of illness or injury, exposure to contagious disease, attendance upon a member of his immediate family requiring the care or attendance of such employee, or death in the immediate family, of such employee, may be granted sick leave with pay, as authorized by Rule X of the Civil Service Rules of The City of San Diego.

Section 9. That Ordinance No. 4064 (New Series) of the ordinances of The City of San Diego, adopted on the 31st day of May, 1949, be, and the same is hereby repealed.



Section 10. This ordinance shall take effect and be in force on the thirty-first day from and after its passage.

Presented by *Chas. Joseph*  
Approved as *J. DuPaul* City Attorney.  
to form by *J. DuPaul*

By \_\_\_\_\_  
Assistant City Attorney.

I HEREBY CERTIFY that the money required for the appropriation made and/or indebtedness and/or obligation incurred by reason of the provisions of the foregoing ordinance is in the Treasury, and that it is otherwise unencumbered.

Dated..... Auditor and Comptroller of The City of San Diego, California.  
By..... Deputy.

Passed and adopted by the Council of the City of San Diego, California, this 29th day of May, 1950, by the following vote, to-wit:

YEAS—Councilmen: Swan, Wincote, Schneider, Kerrigan, Godfrey, Mayor Knox.

NAYS—Council men : None.

ABSENT—Council man : Dall.

(ATTEST):

*Harley E Knox*

Mayor of The City of San Diego, California.

FRED W. SICK

City Clerk of The City of San Diego, California.

(SEAL)

By *Helen M. Willy* Deputy.

I HEREBY CERTIFY that, as to the foregoing ordinance, the provisions of Section 16 of the Charter of the City of San Diego requiring the reading of ordinances on two separate calendar days prior to passage, was, by a vote of not less than five members of the Council, dispensed with; and that said ordinance was by a vote of not less than five members of the Council put on its final passage at its first reading this 29th day of May, 1950.

I FURTHER CERTIFY that the final reading of such ordinance was in full.

~~I FURTHER CERTIFY that, prior to the final reading of such ordinance, a written or printed copy thereof was furnished to each member of the Council.~~

(SEAL)

FRED W. SICK

City Clerk of The City of San Diego, California.

By *Helen M. Willy* Deputy.

~~I HEREBY CERTIFY that the foregoing ordinance was not finally passed until it had been read on two separate calendar days of the Council, to-wit: on the..... day of..... and on the..... day of.....~~

~~I FURTHER CERTIFY that the final reading of such ordinance was in full.~~

~~I FURTHER CERTIFY that, prior to the final reading of such ordinance, a written or printed copy thereof was furnished to each member of the Council.~~

(SEAL)

City Clerk of The City of San Diego, California.

By..... Deputy.

DOCUMENT NO. 418719

Filed JUNE 12 1950

FRED W. SICK  
City Clerk.

By \_\_\_\_\_  
Deputy.

**Affidavit of Publication**

OF

ORD # 4428 NS

Estab., Compensation Schedule  
for Classified Service.

\_\_\_\_\_  
\_\_\_\_\_  
\_\_\_\_\_  
\_\_\_\_\_  
\_\_\_\_\_





ORDINANCE No. 4428 (NEW SERIES)

AN ORDINANCE ESTABLISHING A SCHEDULE OF COMPENSATION FOR OFFICERS AND EMPLOYEES IN THE CLASSIFIED SERVICE OF THE CITY OF SAN DIEGO, PROVIDING UNIFORM COMPENSATION FOR LIKE SERVICES, AND REPEALING ORDINANCE NO. 4064 (NEW SERIES) ADOPTED MAY 31, 1945.

WHEREAS, by Section 130 of the Charter of The City of San Diego it is made mandatory upon the Council of the City at the beginning of each fiscal year by ordinance to establish a schedule of compensation for officers and employees in the classified service, which shall provide uniform compensation for like services; NOW, THEREFORE,

BE IT ORDAINED By the Council of The City of San Diego, as follows:

Section 1. A schedule of compensation for officers and employees in the Classified Service of The City of San Diego is hereby established for the fiscal year 1950-51 which shall be as hereinafter expressed in the terms of a "Standard Rate Number"; and for each position in the Classified Service there is hereby adopted the standard rate numbers, together with the minimum and maximum scale of compensation for like services hereinafter set forth.

Section 2. For the following positions in the Classified Service of The City of San Diego the following standard rate numbers and schedule of compensation providing uniform compensation for like service and providing a minimum and maximum for each position in the Classified Service, is hereby adopted:

Table with 3 columns: Standard Rate Number, Minimum Per Month, Maximum Per Month. Lists rates for various positions from 1 to 36.

I. ADMINISTRATIVE, CLERICAL, AND FISCAL SERVICE

(1) CHARTER OFFICERS AND DEPARTMENT HEADS (Classified)

Table with 2 columns: Position, Rate. Includes Chief Inspector, City Planning Director, Port Director.

(2) ASSISTANTS TO CHARTER OFFICERS AND DEPARTMENT HEADS

Table with 2 columns: Position, Rate. Includes Assistant City Clerk, Assistant City Treasurer, Assistant City Librarian, etc.

(3) DIVISION HEADS

Table with 2 columns: Position, Rate. Includes Superintendent Division of Sewers, Superintendent of Refuse Collection and Disposal, etc.

(4) ASSISTANTS TO DIVISION HEADS

Table with 2 columns: Position, Rate. Includes Assistant-Hydraulic Engineer, Assistant Superintendent Division of Refuse Collection and Disposal, etc.

(5) MISCELLANEOUS UNIT HEADS AND ASSISTANTS

Table with 2 columns: Position, Rate. Includes Assistant Cemetery Manager, Cemetery Manager, Assistant Superintendent Sewage Treatment Plant, etc.

B. CLERICAL AND FISCAL

Table with 2 columns: Position, Rate. Includes Accounting Clerk, Supervising Tabulating Machine Operator.

(2) GENERAL CLERICAL AND TYPING

Table with 2 columns: Position, Rate. Includes Clerical Assistant, Clerk I, Clerk II, Clerk III, Clerk IV, Clerk V.

(3) LIBRARY SERVICE

Table with 2 columns: Position, Rate. Includes Library Page, Library Messenger, Station Assistant, Library Clerk, Book Repairer, Library Aid.

(4) METER AND FIELD SERVICE

Table with 2 columns: Position, Rate. Includes Water Meter Reader.

Table-Of-Contents listing various job categories and their corresponding rates. Categories include: CIVIL, ELECTRICAL, HYDRAULIC, SANITARY AND ZONING; PLANNING AND ARCHITECTURAL; TRAFFIC; INSPECTION; BUILDING, ELECTRICAL, PLUMBING AND PUBLIC IMPROVEMENTS; SANITARY; MISCELLANEOUS; INVESTIGATION; LEGAL; LIBRARY; PERSONNEL; PHOTOGRAPHY AND FILM WORK; PUBLIC HEALTH; NURSING SERVICE; PHYSICIAN SERVICE; PUBLIC SAFETY; FIRE FIGHTING AND PREVENTION; POLICE PROTECTION AND LAW ENFORCEMENT; SOCIAL WELFARE; RECREATION; MUSEUMS AND ART GALLERIES; MISCELLANEOUS ACTIVITIES; SCIENTIFIC AND LABORATORY; WATER; TRANSPORTATION; LABOR, SKILLED LABOR AND TRADES SERVICE; APPRENTICE SERVICE; BLACKSMITHING SERVICE; CARPENTRY SERVICE; CONCRETE AND PLASTERING.

Table-Of-Contents listing various job categories and their corresponding rates. Categories include: SPECIAL EQUIPMENT REPAIRMAN, GRADE III; SPECIAL EQUIPMENT REPAIRMAN, GRADE IV; PARKING METER SERVICEMAN; CHEMICAL EQUIPMENT REPAIRMAN; COMPRESSOR MAINTENANCE AND REPAIRMAN; METER SHOP FOREMAN; SUPERVISION OF MAINTENANCE AND/OR CONSTRUCTION; MISCELLANEOUS; LABOR SERVICE; COMMON LABOR; GENERAL SKILLED; CUSTODIAL AND DOMESTIC; BUILDINGS AND GROUNDS; DAMS AND RESERVOIRS; GUARDING SERVICE; INSTITUTIONAL SERVICE; POUND.

Section 3. The members of the Classified Service, other than policemen, firemen, full-time lifeguards, and part-time employees, shall receive the foregoing salaries and compensations hereinafter provided as full compensation for the work performed by said members of said Classified Service during an average forty-hour week throughout the fiscal year 1950-1951.

The salaries and compensations hereinafter provided for members of the Police Department and full-time lifeguards shall be compensation in full for the work required of such members of the Police Department and full-time lifeguards by the Chief of Police, or department head involved, during a forty-four hour week during said fiscal year 1950-1951, or during the period of lesser hours per week if authorized by the City Manager during said fiscal year.

If it becomes necessary, in order to perform the duties of his office, a department head may require such employee to work in excess of the times herein prescribed, in which event said department head may, within his discretion, either compensate said employee for said overtime work by additional compensation at his regular rate, or allow said employee compensatory time off.

The salaries and compensations assigned to employees working part time for said City shall be full compensation for the actual hours or days in which said part-time employee is performing services for the City.

The salaries and compensations shall be compensation in full for work performed by the members of said department, as required under Section 38 of the Charter of The City of San Diego.

Section 4. (a) When a foreman is regularly in charge of the work of employees, some of whom are being paid at a salary which is only one rate lower than that of their foreman, the salary of such foreman may be increased to the next standard rate above that determined for his classification.

(b) A foreman in which his duties must be performed under substantially less supervision and requiring performance of work at the journeyman level, such foreman may have his classification reviewed by the Civil Service Commission and the rate established on the basis of supervision of such journeyman.

Section 5. Except as otherwise provided in the Charter of The City of San Diego, and upon the recommendation of the head of the department or appointing authority, and the approval of the Civil Service Commission, increase in salary if sufficient funds are available, may be made in all positions included within any of the "Standard Rates" numbered 1 to 36, inclusive, as follows: For each six months position, unless otherwise provided, may be approximately five per cent (5%) of the existing salary rate per month prescribed for the position, class or grade in which such employee is classified; provided, however, that not more than six (6) such seniority increases may be allowed in the same position. Notwithstanding any other provision in this section, increases in compensation within the limits provided for or by any grade may be granted at any time by the City Manager, or other appointing authority, upon the basis of efficiency and seniority record after having first received the approval of the Civil Service Commission therefor.

Section 6. Whenever the duties of a position are of such a character as to require the employee holding the same to work regularly a number of hours per week in excess of the hours customarily worked by other city employees, upon the recommendation of the department head, or appointing authority, such employee may be paid at the next Standard Rate above the rate for the class in which such position is found, as herein provided.

Section 7. Each member of the Classified Service, other than those employees described in Article XII of the Charter, who have been regularly in the employ of the City for at least one calendar year shall be entitled to the vacation with pay authorized by Rule X of the Rules of the Civil Service Commission.

Section 8. Each member of the Classified Service who is absent from duty during the coming fiscal year because of illness or injury, exposure to contagious disease, attendance upon a member of his immediate family requiring the care or attendance of such employee, or death in the immediate family of such employee, may be granted sick leave with pay, as authorized by Rule X of the Civil Service Rules of The City of San Diego.

Section 9. That Ordinance No. 4064 (New Series) of the ordinances of The City of San Diego, adopted on the 31st day of May, 1945, be, and the same is hereby repealed.

Section 10. This ordinance shall take effect and be in force on the thirty-first day from and after its passage.

Passed and adopted by the Council of the City of San Diego, California, this 29th day of May, 1950, by the following vote, to-wit: YEAS—Councilmen: Swan, Wincote, Schneider, Kerrigan, Godfrey, Mayor Knox.

NAYS—Councilmen: None. ABSENT—Councilmen: Dail. HARLEY E. KNOX, Mayor of The City of San Diego, California. FRED W. SICK, City Clerk of The City of San Diego, California. HELEN M. WILLIG, Deputy.

I HEREBY CERTIFY that, as to the foregoing ordinance, the provisions of Section 15 of the Charter of the City of San Diego requiring the reading of ordinances on two separate calendar days prior to passage, was, by a vote of not less than five members of the Council, dispensed with; and that said ordinance was by a vote of not less than five members of the Council put on its final passage at its first reading this 29th day of May, 1950.

I FURTHER CERTIFY that the final reading of such ordinance was in full.

FRED W. SICK, City Clerk of The City of San Diego, California. HELEN M. WILLIG, Deputy.



Parking Meter Collector	11
Field Representative	12
(5) MONEY HANDLING	
Ticket Seller	8
Cashier (Golf Course)	10
Teller	15
Assistant Cashier	15
Supervisor Licenses and Sales Tax	16
Cashier (Treasurer)	17
(6) OFFICE APPLIANCE, TELEPHONE SERVICE, etc.	
Emergency Man Night Clerk	8
Telephone Operator and Information Clerk	9
Telephone Operator (Police Department)	9
Supervising Telephone Operator and Information Clerk	10
Multilith Operator	12
Supervisor Central Duplicating Service	16
(7) PURCHASING, STORES, etc.	
Stock Clerk	11
Storekeeper	14
Buyer I	15
Buyer II	15
Supervisor of Stores and Sales	22
(8) RECORDS AND STATISTICS	
Clerk, Service Maps	12
Personnel Aide	13
Service Clerk (Branch Office)	16
Deputy City Clerk	16
Supervisor Commercial Office	16
Supervisor Street Assessments	16
(9) STENOGRAPHIC AND SECRETARIAL	
Stenographer-Clerk I	7
Stenographer-Clerk II	9
Stenographer-Clerk III	11
Stenographer-Clerk IV	13
Secretary to Council	14
Secretary to Mayor	16
Legal Stenographer (Street Proceedings)	22
Executive Secretary to City Attorney	22
(10) MISCELLANEOUS	
Assistant Dispatcher	11
Dispatcher	14
II. PROFESSIONAL AND SUB-PROFESSIONAL	
A. ACCOUNTING AND AUDITING	
Accountant I	17
Accountant II	20
License and Tax Auditor	21
Supervising Accountant	23
B. ADMINISTRATIVE AIDS	
Administrative Trainee	8
Information and Public Relations Assistant	15
Research Assistant	17
Administrative Analyst I	17
Administrative Assistant I	17
Administrative Analyst II	20
Administrative Assistant II	20
Research Statistician	20
Assistant to the Port Director	22
Business Manager (Harbor Department)	22
Training Officer	23
Administrative Analyst III	23
C. EMPLOYEE SAFETY	
Safety Coordinator	21
D. ENGINEERING	
(1) FIELD WORK AND DRAFTING	
Engineering Aid I	11
Draftsman I	14
Engineering Aid II	15
Draftsman II	17
Draftsman III	19
(2) CIVIL ELECTRICAL, HYDRAULIC, HARBOR, SANITARY AND ZONING	
Engineer I	19
Assistant Superintendent of Impounding	21
Engineer II	22
Superintendent of Impounding	24
Engineer III	25
Engineer IV	27
(3) PLANNING AND ARCHITECTURAL	
Architect	25
(4) TRAFFIC	
Traffic Engineer	26
E. INSPECTION	
(1) BUILDING, ELECTRICAL, PLUMBING AND PUBLIC IMPROVEMENTS	
Construction Inspector I	17
Construction Inspector II	19
City Electrical Inspector	25
(2) SANITARY	
Pest Control Worker	12
Student Sanitarian	12
Sanitarian	16
Supervising Sanitarian	19
Veterinary Inspector	22
City Meat and Dairy Inspector	24
Director, Bureau of Sanitation	26
(3) MISCELLANEOUS	
Taxicab Meter Inspector	18
F. INVESTIGATION	
Juvenile Investigator	12
Zoning Investigator	15
G. LEGAL	
Property Appraiser	18
Right of Way Agent I	17
Right of Way Agent II	21
Supervisor of Properties	22
Public Proceedings Agent	24
H. LIBRARY	
Librarian I	14
Librarian II	14
Librarian III	20
Librarian IV	21
I. PERSONNEL	
Personnel Technician I	11
Personnel Technician II	20
Personnel Technician III	23
J. PHOTOGRAPHY AND FILM WORK	
Projectionist	13
Photographer	15
K. PUBLIC HEALTH	
(1) HEALTH EDUCATION SERVICE	
Public Health Nutritionist	18
Health Educator	19
(2) NURSING SERVICE	
Nurses Aid	4
Public Health Nurse I	13
Public Health Nurse II	15
Maternal and Child Health Consultant	17
Supervisor of Public Health Nurses	17
Director of Public Health Nursing	20
(3) PHYSICIAN SERVICE	
Physician	27
Director of Child Hygiene	30
L. PUBLIC SAFETY	
(1) FIRE FIGHTING AND PREVENTION	
Fireman	14
Fire Engineer	18
Fire Lieutenant	19
Fire Captain	20
Fire Battalion Chief	22
(2) POLICE PROTECTION AND LAW ENFORCEMENT	
Police Assistant to Firefighters	11
Radio Operator	15

Plasterer	15
E. ELECTRICAL AND RADIO SERVICE	
Electrician	15
Traffic Signal Technician	17
Filtration Plant Technician	17
Radio Technician	17
Electrician Foreman	19
Radio Technician Foreman	19
F. GARDENING AND GROUNDS SERVICE	
Gardener I	10
Pruner	11
Gardener II	11
Tree Trimmer	12
Nurseryman	12
Greenskeeper	13
Supervisor of Street Trees	17
G. MACHINIST AND WELDING SERVICE	
Welder	15
Machinist	16
Welder Foreman	17
Machinist Foreman	19
H. PAINTING SERVICE	
Painter	15
Sign Painter	16
Painter Foreman	17
I. PLUMBING SERVICE	
Plumber	17
Plumber Foreman	19
J. EQUIPMENT OPERATING SERVICE	
(1) AUTOMOTIVE AND POWER EQUIPMENT OPERATING	
Messenger (Auto)	8
Truck Driver I	11
Truck Driver II	12
Tractor Operator	12
Power Shovel Operator	12
Compressor Operator	12
Crew Leader	13
Werko Cleaner Operator	13
Bulldozer Operator I (Incl. D-5)	13
Roller Operator	13
Loader Operator	13
Chauffeur	14
Power Street Sweeper Operator	14
Bulldozer Operator II (D-6 and up)	14
Grader Operator	14
Pile Driver Operator	14
Trencher Operator	15
Semi-Trailer Operator	15
Power Shovel Operator	16
*Holiday work included in rate established.	
(2) PUMPS AND OTHER MECHANICAL EQUIPMENT	
Pump Operator	9
Filtration Plant Operator I	12
Sewage Treatment Plant Operator	12
Water Controller	12
Filtration Plant Operator II	14
Lead Operator, Sewage Treatment Plant	14
Institution Engineer	16
K. EQUIPMENT SERVICING AND REPAIR	
(1) AUTOMOTIVE EQUIPMENT	
Automotive Tire Repairman	11
Automotive Serviceman	11
Automotive Mechanic	15
Automotive Repairman and Painter	15
Automotive Shop Foreman	17
Superintendent of Police Shops	23
(2) OTHER MECHANICAL EQUIPMENT	
Special Equipment Repairman, Grade I	10
Special Equipment Repairman, Grade II	11
Special Equipment Repairman, Grade III	12
Special Equipment Repairman, Grade IV	13
Parking Meter Serviceman	12
Chemical Equipment Repairman	14
Compressor Maintenance and Repairman	15
Meter Shop Foreman	15
L. SUPERVISION OF MAINTENANCE AND/OR CONSTRUCTION	
Construction and/or Maintenance Foreman I	9-10
Construction and/or Maintenance Foreman II	11-12
Construction and/or Maintenance Foreman III	13-14
Construction and/or Maintenance Foreman IV	15-16
Construction and/or Maintenance Foreman V	17-18
General Foreman	19-20
M. MISCELLANEOUS	
Toolkeeper	11
Water Shut-Off Man	11
Broommaker	11
Street Sign Painter	12
Powderman	13
N. LABOR SERVICE	
(1) COMMON LABOR	
Laborer I	8
Laborer II	9
Swamp (Refuse Division)	11*
*Holiday work included in rate established.	
(2) GENERAL SKILLED	
Skilled Laborer	11
Repair and Maintenance Man	11
Wharfinger	11
Construction and Maintenance Man	12
Caulker and Pipelayer	12
Journeyman Helper	12
Chief Wharfinger	13
Marine Construction and Equipment Man	13
IV. CUSTODIAL AND DOMESTIC	
A. BUILDINGS AND GROUNDS	
Custodian I	7
Custodian II	8
Custodian III	10
Caretaker I	10
Window Cleaner	11
Supervising Custodian	11
Caretaker II	11
Comfort Station Maintenance Supervisor	12
Maintenance and Service Supervisor (Recreation)	15
B. DAMS AND RESERVOIRS	
Assistant Keeper	11
Keeper (Dams and Reservoirs)	13
C. GUARDING SERVICE	
Watchman	7
Patrolman (Conduit)	11
Patrolman	11
Harbor Patrolman	12
Chief Harbor Patrolman	13
Patrolman (Reservoir)	13
D. INSTITUTIONAL SERVICE	
Cook	13*
*Holiday work included in rate established.	
E. POUND	
Pound Worker	11
Assistant Poundmaster	12
Poundmaster	16

publication of

**ORDINANCE No. 4428**  
(NEW SERIES)

**PUBLISHING A SCHEDULE OF COMPENSATION AND EMPLOYEES IN THE CLASSIFIED SERVICE OF SAN DIEGO, PROVIDING UNIFORM COMPARABLE LIKE SERVICES, AND REPEALING ORDINANCE (NEW SERIES) ADOPTED MAY 31, 1949.**

Section 150 of the Charter of The City of San Diego upon the Council of the City at the beginning of the year 1950-51 which shall be as hereinafter provided in the Classified Service, which shall provide compensation for like service; NOW, THEREFORE, by the Council of The City of San Diego,

it is hereby adopted that the following schedule of compensation for officers and employees of the City of San Diego is hereby established for the year 1950-51 which shall be as hereinafter provided in the Classified Service, and for each year thereafter until the following standard rate numbers and maximum scale of compensation for like service hereinafter set forth.

The following positions in the Classified Service of San Diego the following standard rate numbers and maximum scale of compensation for like service hereinafter set forth, a minimum and maximum for each position in the Classified Service, is hereby adopted:

Minimum Per Month	Maximum Per Month
\$111	\$149
117	156
123	164
129	173
135	181
142	190
149	200
156	210
164	221
172	232
181	244
190	256
200	269
210	282
221	296
232	311
244	327
256	343
269	360
282	377
296	395
311	414
327	434
343	455
360	477
377	500
395	523
414	547
434	572
455	600
477	629
500	660
523	693
547	728
572	765
600	804
629	846
660	890
693	937
728	986
765	1038
804	1092
846	1149
890	1207
937	1268
986	1331
1038	1397
1092	1465
1149	1535
1207	1607
1268	1681
1331	1758
1397	1838
1465	1920
1535	2005
1607	2093
1681	2184
1758	2278
1838	2375
1920	2475
2005	2578
2093	2684
2184	2793
2278	2905
2375	3020
2475	3138
2578	3259
2684	3383
2793	3510
2905	3640
3020	3773
3138	3909
3259	4052
3383	4200
3510	4352
3640	4508
3773	4668
3909	4832
4052	5000
4200	5172
4352	5348
4508	5528
4668	5712
4832	5900
5000	6082
5172	6268
5348	6458
5528	6652
5712	6850
5900	7052
6082	7258
6268	7468
6458	7682
6652	7900
6850	8122
7052	8348
7258	8578
7468	8812
7682	9050
7900	9292
8122	9538
8348	9788
8578	10042
8812	10300
9050	10562
9292	10828
9538	11100
9788	11377
10042	11650
10300	11928
10562	12200
10828	12477
11100	12758
11377	13043
11650	13322
11928	13605
12200	13892
12477	14183
12758	14478
13043	14777
13322	15080
13605	15387
13892	15698
14183	16013
14478	16332
14777	16655
15080	16982
15387	17313
15698	17648
16013	17988
16332	18332
16655	18680
16982	19032
17313	19388
17648	19748
17988	20112
18332	20480
18680	20852
19032	21218
19388	21598
19748	21982
20112	22370
20480	22752
20852	23138
21218	23528
21598	23922
21982	24310
22370	24702
22752	25088
23138	25478
23528	25862
23922	26250
24310	26642
24702	27028
25088	27418
25478	27812
25862	28200
26250	28592
26642	28988
27028	29388
27418	29792
27812	30190
28200	30592
28592	31000
28988	31412
29388	31828
29792	32248
30190	32672
30592	33100
31000	33562
31412	34028
31828	34500
32248	34938
32672	35382
33100	35872
33562	36368
34028	36860
34500	37348
34938	37832
35382	38312
35862	38788
36342	39260
36822	39728
37302	40182
37782	40642
38262	41100
38742	41562
39222	42028
39702	42492
40182	42962
40662	43428
41142	43860
41622	44298
42102	44762
42582	45222
43062	45682
43542	46148
44022	46612
44502	47082
44982	47548
45462	48012
45942	48482
46422	48942
46902	49402
47382	49862
47862	50322
48342	50782
48822	51242
49302	51702
49782	52162
50262	52622
50742	53082
51222	53542
51702	54002
52182	54462
52662	54922
53142	55382
53622	55842
54102	56302
54582	56762
55062	57222
55542	57682
56022	58142
56502	58602
56982	59062
57462	59522
57942	59982
58422	60442
58902	60902
59382	61362
59862	61822
60342	62282
60822	62742
61302	63202
61782	63662
62262	64122
62742	64582
63222	65042
63702	65462
64182	65922
64662	66382
65142	66842
65622	67262
66102	67722
66582	68142
67062	68602
67542	69062
68022	69522
68502	69982
68982	70442
69462	70902
69942	71362
70422	71822
70902	7

A.P.W.

DOCUMENT No. 418351

Filed JUN - 1 1950

OFFICE OF THE CITY CLERK  
SAN DIEGO, CALIFORNIA

Ordinance No. 4429

*Zip compensation*

*Wanda Boyd and Lewis*

*1950-1951*

PASSED FIRST READING

MAY 29 1950

Moved by *Set*

Seconded by *K*

ADOPTED BY COUNCIL MAY 29 1950

Moved by *Set*

Seconded by *K*

GOES INTO EFFECT

Recorded on Film No. 29 33

C0401

ORDINANCE NO. 4429  
(New Series)

AN ORDINANCE FIXING THE SALARIES OF OFFICERS AND EMPLOYEES IN THE UNCLASSIFIED SERVICE OF THE CITY OF SAN DIEGO, AND REPEALING ORDINANCE NO. 4065 (NEW SERIES), ADOPTED MAY 31, 1949.

BE IT ORDAINED By the Council of The City of San Diego, as follows:

Section 1. Salaries of officers and employees in the Unclassified Service of The City of San Diego for the fiscal year 1950-1951 are hereby fixed as follows:

	<u>Per Month</u>
City Manager	\$1,250.00
City Attorney	825.00
City Auditor and Comptroller	616.00
City Treasurer	559.00
City Clerk	507.00
Chief of Police	679.00
Chief of the Fire Department	679.00
Budget Officer	559.00
City Engineer	679.00
City Librarian	559.00
Director of Public Works	825.00
Park and Recreation Director	679.00
Director of Operations, Police Department	483.00
Director of Service, Police Department	483.00
Director of Social Welfare	507.00
Personnel Director	559.00
Purchasing Agent	559.00
Director of the Water Department	825.00
Superintendent of Maintenance and Operations of the Water Department	
Confidential Secretary to Chief of Police	282.00
Confidential Secretary to City Manager	360.00
Confidential Secretary to Mayor	360.00
Assistant to the City Manager	
Assistant to the City Manager	438.00
Secretary to Director of Public Health	244.00
Assistant City Manager	1,000.00
Hydraulic Engineer	
Assistant City Attorney	806.00
Deputy City Attorney	559.00
Deputy City Attorneys, each	470.00
Deputy City Attorneys, each	397.00



Section 2. In the event of the termination of employment or service of any officer or employee in the said Unclassified Service, for any cause, with the exception of the City Manager and the City Attorney, during the said fiscal year, the commission, body or officer having the appointing power to fill such vacancy may assign as compensation to be paid the officer or employee appointed to fill such vacancy any one of the following graded salaries attached to the position to be filled, namely:

Grade I, the salary fixed in Section 1 of this ordinance for such position;

Grade II, a sum equivalent to 5% less than the amount fixed for such position in said Section 1;

Grade III, a sum equivalent to 10% less than the amount fixed for such position in said Section 1; and

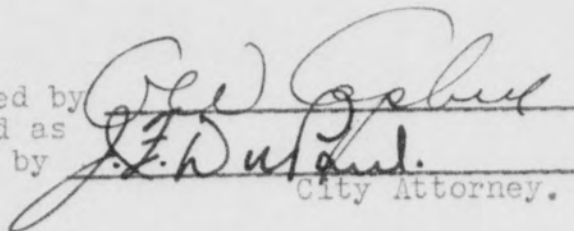
Grade IV, a sum equivalent to 15% less than the amount fixed for such position in said Section 1;

Provided, that nothing in this section contained shall be construed to authorize the increase or decrease in compensation of any person filling an office or employment in the Unclassified Service of The City of San Diego.

Section 3. That Ordinance No. 4065 (New Series) of the ordinances of The City of San Diego, adopted May 31, 1949, be, and the same is hereby repealed.

Section 4. This ordinance shall take effect and be in force on the thirty-first day from and after its passage.

Presented by  
Approved as  
to form by

  
City Attorney.

I HEREBY CERTIFY that the money required for the appropriation made and/or indebtedness and/or obligation incurred by reason of the provisions of the foregoing ordinance is in the Treasury, and that it is otherwise unencumbered.

Dated..... Auditor and Comptroller of The City of San Diego, California.

By..... Deputy.

Passed and adopted by the Council of the City of San Diego, California, this 29th day of May, 1950, by the following vote, to-wit:

YEAS—Councilmen: Swan, Wincote, Schneider, Kerrigan, Godfrey, Mayor Knox.

NAYS—Councilmen: None.

ABSENT—Councilman: Dail.

(ATTEST):

*Hadley E. Knox*

Mayor of The City of San Diego, California.

FRED W. SICK

City Clerk of The City of San Diego, California.

(SEAL)

By *Helen M. Willyg* Deputy.

I HEREBY CERTIFY that, as to the foregoing ordinance, the provisions of Section 16 of the Charter of the City of San Diego requiring the reading of ordinances on two separate calendar days prior to passage, was, by a vote of not less than five members of the Council, dispensed with; and that said ordinance was by a vote of not less than five members of the Council put on its final passage at its first reading this 29th day of May, 1950.

I FURTHER CERTIFY that the final reading of such ordinance was in full.

~~I FURTHER CERTIFY that, prior to the final reading of such ordinance, a written or printed copy thereof was furnished to each member of the Council.~~

(SEAL)

FRED W. SICK

City Clerk of The City of San Diego, California.

By *Helen M. Willyg* Deputy.

~~I HEREBY CERTIFY that the foregoing ordinance was not finally passed until it had been read on two separate calendar days of the Council, to-wit: on the..... day of..... and on the..... day of.....~~

~~I FURTHER CERTIFY that the final reading of such ordinance was in full.~~

~~I FURTHER CERTIFY that, prior to the final reading of such ordinance, a written or printed copy thereof was furnished to each member of the Council.~~

(SEAL)

City Clerk of The City of San Diego, California.

By..... Deputy.

DOCUMENT NO. 418718

Filed JUN 12 1950

FRED W. SICK  
City Clerk.

By Deputy.

**Affidavit of Publication**  
OF

ORD # 4429 NS

Fix Salaries of Unclassified  
Service.

\_\_\_\_\_  
\_\_\_\_\_  
\_\_\_\_\_  
\_\_\_\_\_  
\_\_\_\_\_



THE  
FOLLOWING  
DOCUMENT  
IS THE BEST  
COPY  
AVAILABLE  
FOR  
FILMING



# Affidavit of Publication

Affidavit of Publication of \_\_\_\_\_

STATE OF CALIFORNIA,  
 COUNTY OF SAN DIEGO, } SS.  
 CITY OF SAN DIEGO. }

16<sup>00</sup>

In the matter of the publication of \_\_\_\_\_  
 ORDINANCE NO 4429 (NEW SERIES)

## ORDINANCE No. 4429 (NEW SERIES)

**AN ORDINANCE FIXING THE SALARIES OF OFFICERS AND EMPLOYEES IN THE UNCLASSIFIED SERVICE OF THE CITY OF SAN DIEGO, AND REVOKING ORDINANCE NO. 4005 (NEW SERIES), ADOPTED MAY 21, 1950.**

BE IT ORDAINED BY THE Council of The City of San Diego, as follows:

Section 1. Salaries of officers and employees in the Unclassified Service of The City of San Diego for the fiscal year 1950-1951 are hereby fixed as follows:

	Per Month
City Manager	\$1,250.00
City Attorney	825.00
City Auditor and Comptroller	616.00
City Treasurer	559.00
City Clerk	507.00
Chief of Police	479.00
Chief of the Fire Department	339.00
Budget Officer	279.00
City Engineer	259.00
City Librarian	225.00
Director of Public Works	279.00
Park and Recreation Director	452.00
Director of Operations, Police Department	452.00
Director of Service, Police Department	507.00
Director of Social Welfare	559.00
Personnel Director	559.00
Purchasing Agent	325.00
Director of the Water Department	252.00
Superintendent of Maintenance and Operations of the Water Department	360.00
Confidential Secretary to Chief of Police	360.00
Confidential Secretary to City Manager	360.00
Confidential Secretary to Mayor	360.00
Assistant to the City Manager	438.00
Assistant to the City Manager	244.00
Secretary to Director of Public Health	200.00
Assistant City Manager	806.00
Hydraulic Engineer	559.00
Assistant City Attorney	470.00
Deputy City Attorney	470.00
Deputy City Attorneys, each	237.00
Deputy City Attorneys, each	237.00

Section 2. In the event of the termination of employment or service of any officer or employee in the said Unclassified Service, for any cause, with the exception of the City Manager and the City Attorney, during the said fiscal year, the commission, body or officer having the appointing power to fill such vacancy may assign as compensation to be paid the officer or employee appointed to fill such vacancy any one of the following graded salaries attached to the position to be filled, to-wit:

Grade I, the salary fixed in Section 1 of this ordinance for such position;

Grade II, a sum equivalent to 85% less than the amount fixed for such position in said Section 1;

Grade III, a sum equivalent to 75% less than the amount fixed for such position in said Section 1; and

Grade IV, a sum equivalent to 65% less than the amount fixed for such position in said Section 1.

Provided, that nothing in this section contained shall be construed to authorize an increase or decrease in compensation of any person filling an office of employment in the Unclassified Service of The City of San Diego.

Section 3. That Ordinance No. 4005 (New Series) of the ordinances of The City of San Diego, adopted May 21, 1950, and the same is hereby repealed.

Section 4. This ordinance shall take effect and be in force on the thirty-first day from and after its passage.

Passed and adopted by the Council of the City of San Diego, California, this 12th day of May, 1950, by the following vote, to-wit:

YEAS—Councilmen: Swan, Winick, Schneider, Kerrigan, Godfrey, Mayor Knox.

NAYS—Councilmen: None.

ABSENT—Councilman: Dail.

(Attest): HARLEY E. KNOX,  
 Mayor of The City of San Diego, California.  
 FRED W. SICK,  
 City Clerk of The City of San Diego, California.  
 By HELEN M. WILLIG, Deputy.

I HEREBY CERTIFY that, as to the foregoing ordinance, the provisions of Section 16 of the Charter of the City of San Diego requiring the reading of ordinances on two separate calendar days prior to passage, was, by a vote of not less than five members of the Council, dispensed with; and that said ordinance was by a vote of not less than five members of the Council put on its final passage at its first reading this 29th day of May, 1950.

I FURTHER CERTIFY that the final reading of such ordinance was in full.

(Seal) FRED W. SICK,  
 City Clerk of The City of San Diego, California.  
 By HELEN M. WILLIG, Deputy.  
 6/8

H. D. Frey, being duly sworn, deposes and says: That he is a resident of the County of San Diego, State of California, over twenty-one years of age, and not interested as a party or otherwise in the above-named matter.

That he is the principal clerk of the printers of The San Diego Union, a newspaper published daily in the City of San Diego, County of San Diego, State of California, and of general circulation in said City; that as such principal clerk he has charge of all the advertisements published in said newspaper; that the said ORDINANCE

of which the annexed clipping is a copy, has been published in said newspaper for the period of ONE days, to-wit: upon the 8th

days of JUNE, 19 50, and upon the

\_\_\_\_\_ days of \_\_\_\_\_  
 19\_\_\_\_, and that said publication was made in the said newspaper proper, and not in a supplement thereof.

*H. D. Frey*

Subscribed and sworn to before me, this \_\_\_\_\_  
 day of JUN 12 1950 A. D. 19\_\_\_\_

FRED W. SICK  
 City Clerk of the City of San Diego, California

(Seal) By Harold R. Carter  
 Deputy.

**FILED**  
DOCUMENT No. 447561

Filed MAY 15 1950

OFFICE OF THE CITY CLERK  
SAN DIEGO, CALIFORNIA

Ordinance No. 4430

*Repealing portions of  
Ordinals 1888, 1889,  
1896 and 1897,  
University Heights  
from P. 4 to 29 one.*

PASSED FIRST READING  
MAY 31 1950

Moved by *S. H.*

Seconded by *W.*

ADOPTED BY COUNCIL

MAY 31 1950

Moved by *W.*

Seconded by *S. H.*

GOES INTO EFFECT

Recorded on Film No. 29 43

ORDINANCE No. \_\_\_\_\_  
 (New Series)

AN ORDINANCE INCORPORATING LOTS 22 TO 33 INCLUSIVE BLOCK 182, LOTS 1 TO 9 INCLUSIVE AND LOTS 14 TO 25 INCLUSIVE BLOCK 183, LOTS 1 TO 24 INCLUSIVE BLOCK 186, LOTS 1 TO 21 INCLUSIVE BLOCK 187, UNIVERSITY HEIGHTS IN THE CITY OF SAN DIEGO, CALIFORNIA, INTO A "C" ZONE AS DEFINED BY ORDINANCE No. 8924 OF THE ORDINANCES OF SAID CITY AND AMENDMENTS THERETO: AND REPEALING ORDINANCE No. 12988 APPROVED OCTOBER 20, 1930, INsofar AS THE SAME CONFLICTS HEREWITH.

WHEREAS, pursuant to the terms of Ordinance No. 8924 of the ordinances of The City of San Diego and amendments thereto the City Planning Commission fixed and determined a time and place for a public hearing upon the proposed zoning of Lots 22 to 33 inclusive, Block 182, Lots 1 to 9 inclusive, and Lots 14 to 25 inclusive, Block 183, Lots 1 to 24 inclusive, Block 186, Lots 1 to 21 inclusive, Block 187, University Heights in The City of San Diego, California; and

WHEREAS, after due notice duly and regularly given, hearings were duly held and all persons interested were given an opportunity to appear and be heard before said Planning Commission; and

WHEREAS, the City Planning Commission, by a vote of 5 to 0 has filed a recommendation with the Council of said City as contained in Document No. 417507 recommending that Lots 22 to 33 inclusive, Block 182, Lots 1 to 9 inclusive and Lots 14 to 25 inclusive, Block 183, Lots 1 to 24 inclusive, Block 186 and Lots 1 to 21 inclusive, Block 187 University Heights in The City of San Diego, California, be incorporated into a "C" zone, as such zone is described in Ordinance No. 8924 of the ordinances of said City, and amendments thereto; and

WHEREAS, said Council is of the opinion that the best interests of the people of The City of San Diego will be subserved by adopting the recommendation; NOW, THEREFORE

BE IT ORDAINED, by the Council of The City of San Diego, as follows:

Section 1. That all that territory situated in The City of San Diego, California, within the boundaries of the district designated "C" on that certain zone map filed in the office of the City Clerk of said City under Document No.417507 , be, and the same is hereby incorporated into a "C" zone, as said zone is described, defined and bounded by Ordinance No.8924 of the ordinances of The City of San Diego, entitled, "An ordinance providing for the creation in The City of San Diego, California, of Eight zones, consisting of various districts, and prescribing the classes of buildings, structures and improvements in said several zones and the use thereof; defining the terms used herein; and prescribing the penalty for the violation hereof.", approved January 23, 1923, and amendments thereto.

Section 2. From and after the taking effect of this ordinance, no building, and/or improvement, or portion thereof, shall be erected, constructed, converted, established, altered and/or enlarged on any lot in Zone "C", and no such lot or premises shall be used for any purpose, except as hereinafter specifically provided and allowed in this section:

- (1) Any use permitted in Zones R-1, R-2, R-4 or R-C;
- (2) Amusement place, located entirely within a building, miniature golf course, or golf practice range;
- (3) Armory;
- (4) Assembly hall;
- (5) Athletic park;
- (6) Auto paint and repair shop;



- (7) Automobile, automobile trailer (usable),  
retail sales yard;
- (8) Bank, office or studio;
- (9) Barber shop;
- (10) Bath house;
- (11) Billboard or advertising structure;
- (12) Cleaning and dyeing works (not more than  
ten employees);
- (13) Dancing academy;
- (14) Funeral parlor;
- (15) Furniture storage (providing all loading  
off street);
- (16) Retail gasoline and fuel oil station;
- (17) Hotel;
- (18) Hospital (not hospital for insane or for  
contagious diseases nor animal hospital);
- (19) Ice delivery station;
- (20) Laundry (not more than ten employees);
- (21) Machine shop (limited to 10 h.p. electric  
operated);
- (22) Needle and millinery craft;
- (23) Newspaper and job printing;
- (24) Nursery and pottery retail sales yard;
- (25) Photograph gallery;
- (26) Plumbing shop;
- (27) Public garage;
- (28) Restaurant;
- (29) Schools (trade or vocational);
- (30) Store, retail;
- (31) Store, for the conduct of a wholesale busi-  
ness where not more than 25% of the total  
floor area of building is used for storage

packaging of goods, wares or merchandise and/or not more than 25% of the open area of the premises may be used for storage; provided however, that all open storage spaces or areas shall be enclosed by a six (6) foot solid enclosure wall;

- (32) Shoe repair shop;
- (33) Shop for custom work;
- (34) Theatre;
- (35) Manufacturing and processing incidental to any of the above uses conducted on the premises and where the total power of all equipment does not exceed 10 h.p. and that no more than 15% of total floor area of building may be used for manufacturing;
- (36) Any similar enterprises or businesses which in the opinion of the City Planning Commission and said Council are not more obnoxious or detrimental to the welfare of the particular community than the uses herein in this section enumerated.

Section 3. That Ordinance No. 12988 of the ordinances of The City of San Diego, entitled, "An Ordinance incorporating Florence Heights, Hillcrest and Vicinity in The City of San Diego, California, into R-1, R-2, R-4 and C Zones, as defined by Ordinance No. 8924 of the ordinances of said City and amendments thereto; and repealing Ordinances numbered 9276, 9374, 9397, 9513, 10303, 10486, 10489, 10493, 10631, 10783, 10795, 11019, 11197, and 11585 of the ordinances of said City.",

approved October 20, 1930, be, and the same is hereby re-  
pealed insofar as the same conflicts herewith.

Section 4. This ordinance shall take effect and be in  
force on the thirty-first day from and after its passage.

Presented by \_\_\_\_\_

APPROVED as  
to form by J. F. DiPAUL, City Attorney,

By

Harry B. Clark  
Deputy City Attorney.

I HEREBY CERTIFY that the money required for the appropriation made and/or indebtedness and/or obligation incurred by reason of the provisions of the foregoing ordinance is in the Treasury, and that it is otherwise unencumbered.

Dated..... Auditor and Comptroller of The City of San Diego, California.  
By..... Deputy.

Passed and adopted by the Council of the City of San Diego, California, this 31st day of May, 1950, by the following vote, to-wit:

YEAS—Councilmen: Swan, Wincote, Schneider, Kerrigen, Dall, Godfrey, Mayor Knox.

NAYS—Councilmen: None.

ABSENT—Councilmen: None.

(ATTEST):

Harley E Knox  
Mayor of The City of San Diego, California.

(SEAL)

FRED W. SICK  
City Clerk of The City of San Diego, California.  
By Helen M. Willyg Deputy.

I HEREBY CERTIFY that, as to the foregoing ordinance, the provisions of Section 16 of the Charter of the City of San Diego requiring the reading of ordinances on two separate calendar days prior to passage, was, by a vote of not less than five members of the Council, dispensed with; and that said ordinance was by a vote of not less than five members of the Council put on its final passage at its first reading this 31st day of May, 1950.

I FURTHER CERTIFY that the final reading of such ordinance was in full.

~~I FURTHER CERTIFY that, prior to the final reading of such ordinance, a written or printed copy thereof was furnished to each member of the Council.~~

(SEAL)

FRED W. SICK  
City Clerk of The City of San Diego, California.  
By Helen M. Willyg Deputy.

~~I HEREBY CERTIFY that the foregoing ordinance was not finally passed until it had been read on two separate calendar days of the Council, to-wit: on the..... day of..... and on the..... day of.....~~

~~I FURTHER CERTIFY that the final reading of such ordinance was in full.~~

~~I FURTHER CERTIFY that, prior to the final reading of such ordinance, a written or printed copy thereof was furnished to each member of the Council.~~

(SEAL)

.....  
City Clerk of The City of San Diego, California.  
By..... Deputy.

MAY 15 12 00 PM 1950

OFFICE OF THE CITY CLERK



418729

DOCUMENT NO. JUN 12 1950

Filed

FRED W. SICK

City Clerk.

By

Deputy.

**Affidavit of Publication**

OF

ORD.# 4430 NS

Incorp. Lots 22 - 33 incl., Blk. 182,  
Univ. Hts., et al into "C" Zone.

\_\_\_\_\_  
\_\_\_\_\_  
\_\_\_\_\_  
\_\_\_\_\_  
\_\_\_\_\_

THE  
FOLLOWING  
DOCUMENT  
IS THE BEST  
COPY  
AVAILABLE  
FOR  
FILMING

# Affidavit of Publication

Affidavit of Publication of

STATE OF CALIFORNIA,  
COUNTY OF SAN DIEGO, } SS.  
CITY OF SAN DIEGO. }

2038

## ORDINANCE No. 4430

AN ORDINANCE INCORPORATING LOTS 22 TO 33 INCLUSIVE BLOCK 182, LOTS 13 TO 14 INCLUSIVE AND LOTS 14 TO 25 INCLUSIVE BLOCK 183, LOTS 1 TO 24 INCLUSIVE BLOCK 186, LOTS 1 TO 21 INCLUSIVE BLOCK 187, UNIVERSITY HEIGHTS IN THE CITY OF SAN DIEGO, CALIFORNIA, INTO A "C" ZONE AS DEFINED BY ORDINANCE NO. 8924 OF THE ORDINANCES OF SAID CITY AND AMENDMENTS THEREOF, AND REPEALING ORDINANCE NO. 12988 APPROVED OCTOBER 20, 1930, IN SO FAR AS THE SAME CONFLICTS HEREWITH.

WHEREAS, pursuant to the terms of Ordinance No. 8924 of the ordinances of The City of San Diego, and amendments thereto, the City Planning Commission has determined that certain areas for a public hearing upon the proposed zoning of Lots 22 to 33 inclusive, Block 182, Lots 13 to 14 inclusive, Block 183, Lots 1 to 24 inclusive, Block 186, and Lots 1 to 21 inclusive, Block 187, University Heights in The City of San Diego, California; and

WHEREAS, said Council is of the opinion that the best interests of the people of The City of San Diego will be served by adopting the recommendation; NOW, THEREFORE

BE IT ORDAINED, By the Council of The City of San Diego, as follows:

Section 1. That all that territory situated in The City of San Diego, California, within the boundaries of the district designated "C" on that certain zone map filed in the office of the City Clerk of said City under Document No. 417507 be, and the same is hereby incorporated into a "C" zone, as said zone is described, defined and bounded by Ordinance No. 8924 of the ordinances of The City of San Diego, entitled, "An Ordinance providing for the creation in The City of San Diego, California, of Eight Zones, consisting of various districts, and prescribing the classes

of buildings, structures and improvements in said several zones and the use thereof; and the terms used herein; and prescribing the penalty for the violation hereof," approved January 23, 1930, and amendments thereto.

Section 2. From and after the taking effect of this ordinance no building, and/or improvement, or portion thereof, shall be erected, constructed, reconstructed, established, altered and/or extended on any lot in Zone "C" and no such lot or premises shall be used for any purpose, except as hereinafter specifically provided and allowed by this section:

- (1) Any use permitted in Zones R-1, R-2, R-3 or R-C;
- (2) Amusement place located entirely within a building, miniature golf course, or golf practice range;
- (3) Armory;
- (4) Assembly hall;
- (5) Athletic park;
- (6) Auto paint and repair shop;
- (7) Automobile, automobile trailer (usable), retail auto yard;
- (8) Bank, office or studio;
- (9) Barber shop;
- (10) Bath house;
- (11) Billboard or advertising structure;
- (12) Cleaning and dyeing works (not more than ten employees);
- (13) Dancing academy;
- (14) Funeral parlor;
- (15) Furniture storage (providing all loading off street);
- (16) Retail gasoline and fuel oil station;
- (17) Hotel;
- (18) Hospital (not hospital for insane or for contagious diseases nor infirm hospital);
- (19) Ice delivery station;
- (20) Laundry (not more than ten employees);
- (21) Machine shop (limited to 10 h.p. electric operated);
- (22) Needle and millinery craft;
- (23) Newspaper and job printing;
- (24) Nursery and pottery retail sales;
- (25) Photographic gallery;
- (26) Plumbing shop;
- (27) Public garage;
- (28) Restaurant;
- (29) Schools (trade or vocational);
- (30) Store, retail;
- (31) Store, for the conduct of a wholesale business where not more than 25% of the total floor area of building is used for storage, packaging of goods, wares or merchandise and/or not more than 25% of the open area of the premises may be used for storage; provided however, that all open storage spaces or areas shall be enclosed by a six (6) foot solid enclosure wall;
- (32) Shoe repair shop;
- (33) Shop for custom work;
- (34) Theatre;
- (35) Manufacturing and processing incidental to any of the above uses conducted on the premises and where the total power of all equipment does not exceed 10 h.p. and that no more than 15% of total floor area of building may be used for manufacturing;
- (36) Any similar enterprises or businesses which in the opinion of the City Planning Commission and said Council are not more objectionable or detrimental to the welfare of the particular community than the uses herein in this section enumerated.

Section 3. That Ordinance No. 12988 of the ordinances of The City of San Diego, entitled, "An Ordinance incorporating Florence Heights, Hillcrest and Vicinity in The City of San Diego, California, into R-1, R-2, R-3 and C Zones, as defined by Ordinance No. 8924 of the ordinances of said City and amendments thereto; and repealing Ordinances numbered 9276, 9374, 9527, 9513, 10303, 10486, 10489, 10495, 10621, 10785, 10795, 11019, 11197, and 11585 of the ordinances of said City," approved October 20, 1930, be, and the same is hereby repealed insofar as the same conflicts herewith.

Section 4. This ordinance shall take effect and be in force on the thirty-first day from and after its passage.

Section 5. This ordinance shall take effect and be in force on the thirty-first day from and after its passage.

High Low Free	High Low Free
47	75
50	78
53	81
56	84
59	87
62	90
65	93
68	96
71	99
74	102
77	105
80	108
83	111
86	114
89	117
92	120
95	123
98	126
101	129
104	132
107	135
110	138
113	141
116	144
119	147
122	150
125	153
128	156
131	159
134	162
137	165
140	168
143	171
146	174
149	177
152	180
155	183
158	186
161	189
164	192
167	195
170	198
173	201
176	204
179	207
182	210
185	213
188	216
191	219
194	222
197	225
200	228
203	231
206	234
209	237
212	240
215	243
218	246
221	249
224	252
227	255
230	258
233	261
236	264
239	267
242	270
245	273
248	276
251	279
254	282
257	285
260	288
263	291
266	294
269	297
272	300
275	303
278	306
281	309
284	312
287	315
290	318
293	321
296	324
299	327
302	330
305	333
308	336
311	339
314	342
317	345
320	348
323	351
326	354
329	357
332	360
335	363
338	366
341	369
344	372
347	375
350	378
353	381
356	384
359	387
362	390
365	393
368	396
371	399
374	402
377	405
380	408
383	411
386	414
389	417
392	420
395	423
398	426
401	429
404	432
407	435
410	438
413	441
416	444
419	447
422	450
425	453
428	456
431	459
434	462
437	465
440	468
443	471
446	474
449	477
452	480
455	483
458	486
461	489
464	492
467	495
470	498
473	501
476	504
479	507
482	510
485	513
488	516
491	519
494	522
497	525
500	528
503	531
506	534
509	537
512	540
515	543
518	546
521	549
524	552
527	555
530	558
533	561
536	564
539	567
542	570
545	573
548	576
551	579
554	582
557	585
560	588
563	591
566	594
569	597
572	600
575	603
578	606
581	609
584	612
587	615
590	618
593	621
596	624
599	627
602	630
605	633
608	636
611	639
614	642
617	645
620	648
623	651
626	654
629	657
632	660
635	663
638	666
641	669
644	672
647	675
650	678
653	681
656	684
659	687
662	690
665	693
668	696
671	699
674	702
677	705
680	708
683	711
686	714
689	717
692	720
695	723
698	726
701	729
704	732
707	735
710	738
713	741
716	744
719	747
722	750
725	753
728	756
731	759
734	762
737	765
740	768
743	771
746	774
749	777
752	780
755	783
758	786
761	789
764	792
767	795
770	798
773	801
776	804
779	807
782	810
785	813
788	816
791	819
794	822
797	825
800	828
803	831
806	834
809	837
812	840
815	843
818	846
821	849
824	852
827	855
830	858
833	861
836	864
839	867
842	870
845	873
848	876
851	879
854	882
857	885
860	888
863	891
866	894
869	897
872	900
875	903
878	906
881	909
884	912
887	915
890	918
893	921
896	924
899	927
902	930
905	933
908	936
911	939
914	942
917	945
920	948
923	951
926	954
929	957
932	960
935	963
938	966
941	969
944	972
947	975
950	978
953	981
956	984
959	987
962	990
965	993
968	996
971	999
974	1002
977	1005
980	1008
983	1011
986	1014
989	1017
992	1020
995	1023
998	1026
1001	1029
1004	1032
1007	1035
1010	1038
1013	1041
1016	1044
1019	1047
1022	1050
1025	1053
1028	1056
1031	1059
1034	1062
1037	1065
1040	1068
1043	1071
1046	1074
1049	1077
1052	1080
1055	1083
1058	1086
1061	1089
1064	1092
1067	1095
1070	1098
1073	1101
1076	1104
1079	1107
1082	1110
1085	1113
1088	1116
1091	1119
1094	1122
1097	1125
1100	1128
1103	1131
1106	1134
1109	1137
1112	1140
1115	1143
1118	1146
1121	1149
1124	1152
1127	1155
1130	1158
1133	1161
1136	1164
1139	1167
1142	1170
1145	1173
1148	1176
1151	1179
1154	1182
1157	1185
1160	1188
1163	1191
1166	1194
1169	1197
1172	1200
1175	1203
1178	1206
1181	1209
1184	1212
1187	1215
1190	1218
1193	1221
1196	1224
1199	1227
1202	1230
1205	1233
1208	1236
1211	1239
1214	1242
1217	1245
1220	1248
1223	1251
1226	1254
1229	1257
1232	1260
1235	1263
1238	1266
1241	1269
1244	1272
1247</	

Ord- N.S. 4431-N.S. 4440

1950



V. H. B.

DOCUMENT No. 417986

Filed MAY 22 1950  
OFFICE OF THE CITY CLERK  
SAN DIEGO, CALIFORNIA

Ordinance No. 4431

*Proposating Lot 18 "*  
*Federal Boulevard Subdivision*  
*Nos. 1 and Lots 55 and 56*  
*Federal Boulevard Subdivision*  
*Nos. 2 into "A-1" and "C"*  
*zones.*  
PASSED FIRST READING  
MAY 31 1950

Moved by *D*

Seconded by *Sr/L*

ADOPTED BY COUNCIL  
MAY 31 1950

Moved by *Sr/L*

Seconded by *W*

GOES INTO EFFECT

Recorded on Film No. 29 44

CC416

ORDINANCE No. \_\_\_\_\_  
(New Series)

AN ORDINANCE INCORPORATING LOTS 1 TO 11 INCLUSIVE, FEDERAL BOULEVARD SUBDIVISION No. 1 AND LOTS 55 AND 56, FEDERAL BOULEVARD SUBDIVISION No. 2 IN THE CITY OF SAN DIEGO, CALIFORNIA, INTO "R-1" AND "C" ZONES AS DEFINED BY ORDINANCE NO. 8924 OF THE ORDINANCES OF SAID CITY AND AMENDMENTS THERETO; AND REPEALING ORDINANCE No. 35 (NEW SERIES) ADOPTED SEPTEMBER 12, 1932 AND ORDINANCE No. 2308 (NEW SERIES), ADOPTED NOVEMBER 25, 1941, INSOFAR AS THE SAME CONFLICTS HEREWITH.

WHEREAS, pursuant to the terms of Ordinance No. 8924 of the ordinances of The City of San Diego, and amendments thereto, the City Planning Commission fixed and determined a time and place for a public hearing upon the proposed zoning of Lots 1 to 11 inclusive, Federal Boulevard Subdivision No. 1 and Lots 55 and 56 Federal Boulevard Subdivision No. 2 in The City of San Diego, California; and

WHEREAS, after due notice duly and regularly given, hearings were duly held and all persons interested were given an opportunity to appear and be heard before said Planning Commission; and

WHEREAS, the City Planning Commission, by a vote of 3 to 2 has filed a report with the City Council of said City as contained in Document No. 417506, showing that the five votes necessary to recommend the re-zoning were not obtained in favor of approving said petition; but

WHEREAS, said Council is of the opinion that the best interests of the people of The City of San Diego will be subserved by approving said petition; NOW, THEREFORE,

BE IT ORDAINED, by the Council of The City of San Diego, as follows:

Section 1. That all that territory situated in The City of San Diego, California, within the boundaries of the district designated "R-1" on that certain zone map filed in the office

of the City Clerk of said City, under Document No. 417506, be, and the same is hereby incorporated into an R-1 zone, as said zone is described, defined and bounded by Ordinance No. 8924 of the ordinances of The City of San Diego, entitled, "An Ordinance providing for the creation in The City of San Diego, California, of eight zones, consisting of various districts, and prescribing the classes of buildings, structures and improvements in said several zones and the use thereof, defining the terms used herein and prescribing the penalty for the violation hereof.", approved January 23, 1923, and amendments thereto.

Section 2. From and after the taking effect of this ordinance, no building and/or improvement, or portion thereof, in the territory hereinbefore mentioned in section 1 of this ordinance shall be erected, constructed, converted, established, altered and/or enlarged on any lot in Zone "R-1" and no such lot or premises shall be used for any purpose, except as hereinafter specifically provided and allowed in this section:

- (1) Single family dwellings, provided however, that not more than four (4) persons, in addition to members of the family may be boarded or lodged therein;
- (2) Parks and playgrounds;
- (3) Regulation golf courses;
- (4) Farms, truck gardens;
- (5) Nurseries and greenhouses used only for the propagation and cultivation of plants;
- (6) Accessory buildings and uses customarily incident to any of the above permitted uses.

Section 3. That all of that territory situated in The City of San Diego, California, within the boundaries of the districts designed "C" on that certain zone map filed in the

office of the City Clerk of said City, under Document No. 417506, be, and the same is hereby incorporated into a "C" zone, as said zone is defined, described and bounded by said Ordinance No. 8924 of the Ordinances of said City and amendments thereto.

Section 4. From and after the taking effect of this ordinance, no building, and/or improvement, or portion thereof, shall be erected, constructed, converted, established, altered and/or enlarged on any lot in Zone "C" and no such lot or premises shall be used for any purpose, except as hereinafter specifically provided and allowed in this section:

- (1) Any use permitted in Zones R-1, R-2, R-4 or R-C;
- (2) Amusement place, located entirely within a building, miniature golf course, or golf practice range;
- (3) Armory;
- (4) Assembly hall;
- (5) Athletic park;
- (6) Auto paint and repair shop;
- (7) Automobile, automobile trailer (usable), retail sales yard;
- (8) Bank, office or studio;
- (9) Barber shop;
- (10) Bath house;
- (11) Billboard or advertising structure;
- (12) Cleaning and dyeing works (not more than ten employees);
- (13) Dancing academy;
- (14) Funeral parlor;
- (15) Furniture storage (providing all loading off street);
- (16) Retail gasoline and fuel oil station;
- (17) Hotel;



- (18) Hospital (not hospital for insane, or for contagious diseases, or animal hospital);
- (19) Ice delivery station;
- (20) Laundry (not more than ten employees);
- (21) Machine shop (limited to 10 h.p. electric operated);
- (22) Needle and millinery craft;
- (23) Newspaper and job printing;
- (24) Nursery and pottery retail sales yard;
- (25) Photograph gallery;
- (26) Plumbing shop;
- (27) Public garage;
- (28) Restaurant;
- (29) Schools (trade or vocational);
- (30) Store, retail;
- (31) Store, for the conduct of a wholesale business where not more than 25% of the total floor area of building is used for storage packing of goods, wares, or merchandise and/or not more than 25% of the open area of the premises may be used for storage; provided however, that all open storage spaces or areas shall be enclosed by a six (6) foot solid enclosure wall.
- (32) Shoe repair shop;
- (33) Shop for custom work;
- (34) Theatre;
- (35) Manufacturing and processing incidental to any of the above uses conducted on the premises and where the total power of all equipment does not exceed 10 h.p. and that no more than 15% of total floor area of building may be used for manufacturing;

(36) Any similar enterprises or businesses which in the opinion of the City Planning Commission and said Council are not more obnoxious or detrimental to the welfare of the particular community than the uses herein in this section enumerated.

Section 5. That Ordinance No. 35 (New Series), of the ordinances of The City of San Diego, entitled, "An Ordinance incorporating Marilou Park and vicinity in The City of San Diego, California, into R-1, R-2 and C Zones, as defined by ordinance No. 8924 of the Ordinances of said City, and Amendments thereto.", adopted September 12, 1932, be, and the same is hereby repealed insofar as the same conflicts herewith.

Section 6. That Ordinance No. 2308 (New Series), of the ordinances of The City of San Diego, entitled, "An Ordinance incorporating portions of Federal Boulevard Subdivision, in The City of San Diego, California, into "R-1", "R-c" and "C" Zones, as Defined by ordinance No. 8924 of the ordinances of said City, and Amendments thereto; and repealing ordinance No. 35 (New Series), adopted September 12, 1932, insofar as the same conflicts herewith.", adopted November 25, 1941, be, and the same is hereby repealed insofar as the same conflicts herewith.

Section 7. This ordinance shall take effect and be in force on the thirty-first day from and after its passage.

Presented by \_\_\_\_\_

APPROVED as  
to form by J. F. DuPAUL, City Attorney,

By Harry S. Clark  
Deputy City Attorney.

I HEREBY CERTIFY that the money required for the appropriation made and/or indebtedness and/or obligation incurred by reason of the provisions of the foregoing ordinance is in the Treasury, and that it is otherwise unencumbered.

Dated.....

Auditor and Comptroller of The City of San Diego, California.

By..... Deputy.

Passed and adopted by the Council of the City of San Diego, California, this 31st day of May, 1950, by the following vote, to-wit:

YEAS—Councilmen: Swan, Wincote, Schneider, Kerrigan, Dail, Godfrey, Mayor Knox.

NAYS—Council men : None.

ABSENT—Council men : None.

(ATTEST):

Harley E Knox

Mayor of The City of San Diego, California.

FRED W. SICK

City Clerk of The City of San Diego, California.

(SEAL)

By Helen M. Willig Deputy.

I HEREBY CERTIFY that, as to the foregoing ordinance, the provisions of Section 16 of the Charter of the City of San Diego requiring the reading of ordinances on two separate calendar days prior to passage, was, by a vote of not less than five members of the Council, dispensed with; and that said ordinance was by a vote of not less than five members of the Council put on its final passage at its first reading this 31st day of May, 1950.

I FURTHER CERTIFY that the final reading of such ordinance was in full.

~~I FURTHER CERTIFY that, prior to the final reading of such ordinance, a written or printed copy thereof was furnished to each member of the Council.~~

(SEAL)

FRED W. SICK

City Clerk of The City of San Diego, California.

By Helen M. Willig Deputy.

~~I HEREBY CERTIFY that the foregoing ordinance was not finally passed until it had been read on two separate calendar days of the Council, to-wit: on the..... day of..... and on the..... day of.....~~

~~I FURTHER CERTIFY that the final reading of such ordinance was in full.~~

~~I FURTHER CERTIFY that, prior to the final reading of such ordinance, a written or printed copy thereof was furnished to each member of the Council.~~

(SEAL)

City Clerk of The City of San Diego, California.

By..... Deputy.

DOCUMENT NO. ....

4187

Filed JUN 12 1950

FRED W. SICK

City Clerk.

By .....

Deputy.

**Affidavit of Publication**

OF

ORD.# 4431 NS

Incorp. Lots 1 - 11 incl.,

Fed. Blvd. Sub. # 1, et al

into "R-1" & "C" Zones.

.....  
.....  
.....  
.....  
.....









25 27 2

0-0-470

A. H. W

DOCUMENT No. 412912

Filed MAY 22 1950

OFFICE OF THE CITY CLERK  
SAN DIEGO, CALIFORNIA

Ordinance No. 4432

*Enclosure - For Bill  
to the Clerk*

*Standard Auto "P.C."*

*10" 2" - Reporting  
and 13294 Standard Auto*

PASSED FIRST READING  
*June 7, 1950 J. H. Conflitto*

Moved by *Sanchez*

Seconded by *Sanchez*

ADOPTED BY COUNCIL 8 1950  
*June*

Moved by *Sanchez*

Seconded by *W*

GOES INTO EFFECT

Recorded on Film No. 29 200

00425

ORDINANCE No. 4432  
(New Series)

AN ORDINANCE INCORPORATING LOTS 1 TO 5 INCLUSIVE AND LOTS 15 TO 26 INCLUSIVE, BLOCK 6 LA JOLLA STRAND IN THE CITY OF SAN DIEGO, CALIFORNIA, INTO "R-4" AND "C" ZONES, AS DEFINED BY ORDINANCE No. 8924 OF THE ORDINANCES OF SAID CITY AND AMENDMENTS THERETO; AND REPEALING ORDINANCE No. 13294 APPROVED AUGUST 31, 1931, INSOFAR AS THE SAME CONFLICTS HEREWITH.

WHEREAS, pursuant to the terms of Ordinance No. 8924 of the ordinances of The City of San Diego, and amendments thereto, the City Planning Commission fixed and determined a time and place for a public hearing upon the proposed zoning of Lots 1 to 5 inclusive and Lots 15 to 26 inclusive, Block 6, La Jolla Strand in The City of San Diego, California; and

WHEREAS, after due notice duly and regularly given, hearings were duly held and all persons interested were given an opportunity to appear and be heard before said Planning Commission; and

WHEREAS, the City Planning Commission by a vote of 5 to 0 has filed a recommendation with the Council of said City as contained in Document No. 417505, recommending that Lots 1 to 5 inclusive and Lots 15 to 26 inclusive, Block 6, La Jolla Strand in The City of San Diego, California, be incorporated into "R-4" and "C" Zones, as such zones are described in Ordinance No. 8924 of the ordinances of said City and amendments thereto; and

WHEREAS, the Council is of the opinion that the best interests of the people of The City of San Diego will be subserved by adopting the recommendation; NOW, THEREFORE,

BE IT ORDAINED, By the Council of The City of San Diego, as follows:



Section 1. That all that territory situated in The City of San Diego, California, within the boundaries of the district designated "R-4" on that certain zone map filed in the office of the City Clerk of said City under Document No. 417505 be, and the same is hereby incorporated into an R-4 zone, as said zone is described, defined and bounded by Ordinance No. 8924 of the ordinances of The City of San Diego, entitled, "An Ordinance providing for the creation in The City of San Diego, California, of eight zones, consisting of various districts and prescribing the classes of buildings, structures and improvements in said several zones and the use thereof, defining the terms used herein and prescribing the penalty for the violation hereof.", approved January 23, 1923, and amendments thereto.

Section 2. From and after the taking effect of this ordinance, no building and/or improvement, or portion thereof, in the territory hereinbefore mentioned in section 1 of this ordinance shall be erected, constructed, converted, established, altered and/or enlarged on any Lot in Zone R-4, and no such lot or premises shall be used for any purpose except as hereinafter specifically provided and allowed in this section:

- (1) Any use permitted in an R-1 or R-2 zone;
- (2) Apartment houses, multiple dwellings;
- (3) Automobile storage garages for the exclusive use of patrons of any uses in this section enumerated, provided such garages are a part of principal building or located in connection therewith on the same or adjoining lot or parcel of land;
- (4) Boarding or lodging houses;
- (5) Doctors' and Dentists' offices (prohibiting overnight patients);

- (6) Electric distributing stations for service of immediate district and provided all equipment is within enclosure walls observing yard and setback requirements and subject to architectural approval of the Planning Commission or Zoning Committee thereof.
- (7) Fraternity and sorority houses;
- (8) Group Dwelling;
- (9) Hotels which may include dining room, restaurant and bar for the convenience of occupants provided there shall be no entrances to such places of business except from the lobby of the hotel or the inside of the building, and providing there is no advertising matter of such business visible from the outside of such hotel.
- (10) Institutions of an educational or philanthropic nature;
- (11) Libraries and museums;
- (12) Private clubs, lodges, which may include such businesses as are permitted in hotels in the R-4 zone, with the same restrictions, provided these clubs and lodges are used exclusively by bona fide members and their individual guests.

Section 3. That all of that territory situated in The City of San Diego, California, within the boundaries of the districts designed "C" on that certain zone map filed in the office of the City Clerk of said City, under Document No. 417506, be, and the same is hereby incorporated into a "C" zone, as said zone is defined, described and bounded by said Ordinance No. 8924 of the ordinances of said City and amendments thereto.

C0428

Section 4. From and after the taking effect of this ordinance, no building, and/or improvement, or portion thereof, shall be erected, constructed, converted, established, altered and/or enlarged on any lot in Zone "C", and no such lot or premises shall be used for any purpose, except as hereinafter specifically provided and allowed in this section:

- (1) Any use permitted in Zones R-1, R-2, R-4 or R-C;
- (2) Amusement place, located entirely within a building, miniature golf course, or golf practice range;
- (3) Armory;
- (4) Assembly hall;
- (5) Athletic park;
- (6) Auto paint and repair shop;
- (7) Automobile, automobile trailer (usable), retail sales yard;
- (8) Bank, office or studio;
- (9) Barber shop;
- (10) Bath house;
- (11) Billboard or advertising structure;
- (12) Cleaning and dyeing works (not more than ten employees);
- (13) Dancing academy;
- (14) Funeral parlor;
- (15) Furniture storage (providing all loading off street);
- (16) Retail gasoline and fuel oil station;
- (17) Hotel;
- (18) Hospital (not hospital for insane or for contagious diseases or animal hospital);
- (19) Ice delivery station;

00429

~~XXXXXXXXXXXXXXXXXXXX~~

- (20) Laundry (not more than ten employees);
- (21) Machine shop (limited to 10 h.p. electric operated);
- (22) Needle and millinery craft;
- (23) Newspaper and job printing;
- (24) Nursery and pottery retail sales yard;
- (25) Photograph gallery;
- (26) Plumbing shop;
- (27) Public garage;
- (28) Restaurant;
- (29) Schools (trade or vocational);
- (30) store, retail;
- (31) Store, for the conduct of a wholesale business where not more than 25% of the total floor area of building is used for storage packing of goods, wares, or merchandise and/or not more than 25% of the open area of the premises may be used for storage; provided however, that all open storage spaces or areas shall be enclosed by a six (6) foot solid enclosure wall.
- (32) Shoe repair shop;
- (33) Shop for custom work;
- (34) Theatre;
- (35) Manufacturing and processing incidental to any of the above uses conducted on the premises and where the total power of all equipment does not exceed 10 h.p. and that no more than 15% of total floor area of building may be used for manufacturing;

00430



(36) Any similar enterprises or businesses which in the opinion of the City Planning Commission and said Council are not more obnoxious or detrimental to the welfare of the particular community than the uses herein in this section enumerated.

Section 5. That Ordinance No. 1329<sup>4</sup> of the ordinances of The City of San Diego, entitled, "An Ordinance Incorporating a portion of La Jolla in The City of San Diego, California, into R-1, R-2, R-4, C and M-1 zones, as defined by Ordinance No. 892<sup>4</sup> of the ordinances of said City and Amendments thereto; and repealing Ordinances numbered 10481, 10588, 1182<sup>4</sup> and 12730 and partially repealing Ordinances numbered 9625, 9723 and 11406 of the ordinances of The City of San Diego.", approved August 31, 1931, be, and the same is hereby repealed insofar as the same conflicts herewith.

Section 6. This ordinance shall take effect and be in force on the thirty-first day from and after its passage.

Presented by \_\_\_\_\_

APPROVED as  
to form by J. F. DuPAUL, City Attorney

By Harry S. Clark  
Deputy City Attorney.

I HEREBY CERTIFY that the money required for the appropriation made and/or indebtedness and/or obligation incurred by reason of the provisions of the foregoing ordinance is in the Treasury, and that it is otherwise unencumbered.

Dated.....

Auditor and Comptroller of The City of San Diego, California.

By..... Deputy.

Passed and adopted by the Council of the City of San Diego, California, this 8th day of

June, 1950

, by the following vote, to-wit:

YEAS—Councilmen: Swan, Wincote, Schneider, Kerrigan.

NAYS—Councilmen: None.

ABSENT—Councilmen: Dail, Godfrey, Mayor Knox.

(ATTEST):

*George Kerrigan*  
Vice Mayor of The City of San Diego, California.

FRED W. SICK

City Clerk of The City of San Diego, California.

(SEAL)

By *Helen M. Willyg* Deputy.

I HEREBY CERTIFY that, as to the foregoing ordinance, the provisions of Section 16 of the Charter of the City of San Diego requiring the reading of ordinances on two separate calendar days prior to passage, was, by a vote of not less than five members of the Council, dispensed with; and that said ordinance was by a vote of not less than five members of the Council put on its final passage at its first reading this..... day of.....

I FURTHER CERTIFY that the final reading of such ordinance was in full.

I FURTHER CERTIFY that, prior to the final reading of such ordinance, a written or printed copy thereof was furnished to each member of the Council.

(SEAL)

FRED W. SICK

City Clerk of The City of San Diego, California.

By *Helen M. Willyg* Deputy.

I HEREBY CERTIFY that the foregoing ordinance was not finally passed until it had been read on two separate calendar days of the Council, to-wit: on the 7th day of June, 1950, and on the 8th day of June, 1950.

I FURTHER CERTIFY that the final reading of such ordinance was in full.

I FURTHER CERTIFY that, prior to the final reading of such ordinance, a written or printed copy thereof was furnished to each member of the Council.

(SEAL)

FRED W. SICK

City Clerk of The City of San Diego, California.

By *Helen M. Willyg* Deputy.

DOCUMENT NO. 440336

Filed JUN 23 1950

FRED W. SICK

City Clerk.

By Donald L. Steinert

Deputy.

**Affidavit of Publication**

OF

Ord. # 4432(NS) - Incorp. Lots

1 to 5 incl. and Lots 15 to 26

incl. Blk. 6 LaJolla Strand into R-4

and C Zones; Repealing Ord. 13294.

\_\_\_\_\_  
\_\_\_\_\_  
\_\_\_\_\_  
\_\_\_\_\_

THE  
FOLLOWING  
DOCUMENT  
IS THE BEST  
COPY  
AVAILABLE  
FOR  
FILMING







A.P.R.

DOCUMENT No. 418456

Filed June 5, 1950

OFFICE OF THE CITY CLERK  
SAN DIEGO, CALIFORNIA

Ordinance No. 4433

Amending Section 4 of Ordinance

No. 437 N.S.; Repealing Section

10 thereof; relative to

Vaccination of Dogs

PASSED FIRST READING

June 7, 1950

Moved by Wincoete

Seconded by Schneider

ADOPTED BY COUNCIL

June 8, 1950

Moved by Wincoete

Seconded by Schneider

GOES INTO EFFECT

Recorded on Film No. 29 201

C0435

*Repealed by  
4992 NS*

4433

ORDINANCE No. \_\_\_\_\_  
(New Series)

AN ORDINANCE AMENDING SECTION 4 OF ORDINANCE No. 437 (NEW SERIES) OF THE ORDINANCES OF THE CITY OF SAN DIEGO, ADOPTED APRIL 30, 1934, AND REPEALING SECTION 10 THEREOF.

BE IT ORDAINED, by the Council of The City of San Diego, as follows:

Section 1. That section 4 of Ordinance No. 437 (New Series) of the ordinances of The City of San Diego, entitled, "An Ordinance providing for the control and eradication of rabies in The City of San Diego, State of California, requiring the vaccination of dogs, and prescribing a penalty for the violation of its provisions.", adopted April 30, 1934, be, and the same is hereby amended to read as follows:

"Section 4. The Health Officer of The City of San Diego is hereby authorized to vaccinate dogs, as required by the provisions of this ordinance, and to issue certificates of vaccination. The Board of Health Commissioners of The City of San Diego is hereby authorized and empowered to fix and establish a fee, not to exceed One Dollar (\$1.00) to be charged and collected by the Health Officer for each vaccination performed by him, which fee shall be paid into the City Treasury. Whenever the owner of a dog required to be vaccinated by the terms of this ordinance is, in the judgment of the Health Officer, unable to pay a fee therefor, the fee may be waived and the dog vaccinated free of charge."

Section 2. That section 10 of said Ordinance No. 437 (New Series) be, and the same is hereby repealed.



Section 3. This ordinance shall take effect and be in force on the thirty-first day from and after its passage.

Presented by

*J. F. DuPaul*

APPROVED as  
to form by

J. F. DuPAUL, City Attorney,

By

*Douglas H. Weaver*  
Deputy City Attorney.

I HEREBY CERTIFY that the money required for the appropriation made and/or indebtedness and/or obligation incurred by reason of the provisions of the foregoing ordinance is in the Treasury, and that it is otherwise unencumbered.

Dated..... Auditor and Comptroller of The City of San Diego, California.  
By..... Deputy.

Passed and adopted by the Council of the City of San Diego, California, this 8th day of

June, 1950, by the following vote, to-wit:

YEAS—Councilmen: ~~Swan~~, Wincoote, Schneider, Kerrigan

NAYS—Councilmen: None

ABSENT—Councilmen: Dail, Godfrey, Mayor Knox

(ATTEST):

*George Kerrigan*  
Vice Mayor of The City of San Diego, California.

(SEAL)

FRED W. SICK  
City Clerk of The City of San Diego, California.  
By *Helen M. Wilby* Deputy.

I HEREBY CERTIFY that, as to the foregoing ordinance, the provisions of Section 16 of the Charter of the City of San Diego requiring the reading of ordinances on two separate calendar days prior to passage, was, by a vote of not less than five members of the Council, dispensed with; and that said ordinance was by a vote of not less than five members of the Council put on its final passage at its first reading this 8 day of

I FURTHER CERTIFY that the final reading of such ordinance was in full.

I FURTHER CERTIFY that, prior to the final reading of such ordinance, a written or printed copy thereof was furnished to each member of the Council.

(SEAL)

City Clerk of The City of San Diego, California.  
By..... Deputy.

I HEREBY CERTIFY that the foregoing ordinance was not finally passed until it had been read on two separate calendar days of the Council, to-wit: on the 7th day of June, 1950, and on the 8th day of June, 1950.

I FURTHER CERTIFY that the final reading of such ordinance was in full.

I FURTHER CERTIFY that, prior to the final reading of such ordinance, a written or printed copy thereof was furnished to each member of the Council.

(SEAL)

FRED W. SICK  
City Clerk of The City of San Diego, California.  
By *Helen M. Wilby* Deputy.

DOCUMENT NO. 419337

Filed JUN 23 1950

FRED W. SICK  
*City Clerk.*

By Donald L. Steinert  
*Deputy.*

**Affidavit of Publication**

OF  
Ord. # 4433(NS) - Amend. Sect. 4  
of Ord. 437(NS) and repealing  
sect. 10.

THE  
FOLLOWING  
DOCUMENT  
IS THE BEST  
COPY  
AVAILABLE  
FOR  
FILMING



# Affidavit of Publication

#7.50

STATE OF CALIFORNIA,  
COUNTY OF SAN DIEGO, }  
CITY OF SAN DIEGO. } SS.

In the matter of the publication of  
ORDINANCE NO 4433 (NEW SERIES)

H. D. Frey, being duly sworn, deposes and says: That he is a resident of the County of San Diego, State of California, over twenty-one years of age, and not interested as a party or otherwise in the above-named matter.

That he is the principal clerk of the printers of The San Diego Union, a newspaper published daily in the City of San Diego, County of San Diego, State of California, and of general circulation in said City; that as such principal clerk he has charge of all the advertisements published in said newspaper; that the said ORDINANCE

of which the annexed clipping is a copy, has been published in said newspaper for the period of ONE days, to-wit: upon the 15th

days of JUNE, 1950, and upon the

         days of          19        , and that said publication was made in the said newspaper proper, and not in a supplement thereof.

*H. D. Frey*  
Subscribed and sworn to before me, this 23rd

day of June A. D. 1950.

FRED W. SICK

City Clerk of the City of San Diego, California

(Seal)

By *Donald L. Steinert*  
Deputy.

SAN DIEGO, CALIFORNIA

JUN 23 2 56 PM 1950

RECEIVED  
CITY CLERK'S OFFICE

00440

**ORDINANCE NO. 4433**  
 AN ORDINANCE AMENDING SECTION 10 OF ORDINANCE NO. 437 (NEW SERIES) OF THE CITY OF SAN DIEGO, CALIFORNIA, AS AMENDED BY ORDINANCE NO. 430, 1950, RELATIVE TO THE REGULATION OF THE VACCINATION OF DOGS.

BEFORE ME, the Council of the City of San Diego, California, as aforesaid, Ordinance No. 4433, of the City of San Diego, California, providing for the regulation of the vaccination of dogs, and amending the ordinance of the City of San Diego, California, as amended by Ordinance No. 430, 1950, relative to the regulation of the vaccination of dogs, and the same is hereby repealed.

Section 2. That section 10 of said Ordinance No. 437 (New Series) be, and the same is hereby repealed.

Section 3. This ordinance shall take effect and be in force on the thirty-first day from and after its passage.

Passed and adopted by the Council of the City of San Diego, California, this 8th day of June, 1950, by the following vote, to-wit:  
 YEAS—Councilmen: Swan, Wincote, Schnelder, Kerrigan.  
 NAYS—Councilmen: None.  
 ABSENT—Councilmen: Dail, Godfrey, Mayor Knox.

GEORGE KERRIGAN,  
 (Attest) Vice Mayor of The City of San Diego, California.  
 FRED W. SICK,  
 (Seal) City Clerk of The City of San Diego, California.  
 By HELEN M. WILLIG, Deputy.

I HEREBY CERTIFY that the foregoing ordinance was not finally passed until it had been read on two separate calendar days of the Council, to-wit: on the 7th day of June, 1950 and on the 8th day of June, 1950.

I FURTHER CERTIFY that, prior to the final reading of such ordinance, a written or printed copy thereof was furnished to each member of the Council.

FRED W. SICK,  
 (Seal) City Clerk of The City of San Diego, California.  
 By HELEN M. WILLIG, Deputy.

6/15

A. T. W.

418457

DOCUMENT No. ....

Filed ..... JUN 5 1950

OFFICE OF THE CITY CLERK  
SAN DIEGO, CALIFORNIA

4434

Ordinance No. ....

App. \$5,050.00 from  
the Capital outlay  
fund for construction  
of a storm drain in  
West Brighton  
bordered from Catala  
street to Laguna street.  
PASSED FIRST READING  
JUN 7 1950

Moved by ..... W

Seconded by ..... *Sch*

ADOPTED BY COUNCIL  
JUN 8 1950

Moved by ..... W

Seconded by ..... *Sch*

GOES INTO EFFECT

Recorded on Film No. 29 202

C0441

ORDINANCE NO. 4434  
(New Series)

AN ORDINANCE APPROPRIATING THE SUM OF \$5,850.00 FROM THE CAPITAL OUTLAY FUND OF THE CITY OF SAN DIEGO, FOR THE PURPOSE OF PROVIDING FUNDS FOR THE CONSTRUCTION OF A STORM DRAIN IN WEST POINT LOMA BOULEVARD, FROM CASTELAR STREET TO SEASIDE STREET, IN SAID CITY.

BE IT ORDAINED By the Council of The City of San Diego, as follows:

Section 1. That the sum of five thousand eight hundred fifty dollars (\$5,850.00), or so much thereof as may be necessary, be, and the same is hereby set aside and appropriated out of the Capital Outlay Fund of The City of San Diego, for the purpose only and exclusively of providing funds for the construction of a storm drain in West Point Loma Boulevard, from Castelar Street to Seaside Street, in said City.

Section 2. This ordinance shall take effect and be in force on the thirty-first day from and after its passage.

Presented by

*R. W. Capul*

Approved as

to form by J. F. DuPaul, City Attorney.

By

*Shelley J. Higgins*  
Assistant City Attorney.

I HEREBY CERTIFY that the money required for the appropriation made and/or indebtedness and/or obligation incurred by reason of the provisions of the foregoing ordinance is in the Treasury, and that it is otherwise unencumbered.

Dated June 5, 1950

J.M. Linsken  
Auditor and Comptroller of The City of San Diego, California.

By R. Zerwig Deputy.

Passed and adopted by the Council of the City of San Diego, California, this 8th day of

June, 1950, by the following vote, to-wit:

YEAS—Councilmen: Swan, Wincote, Schneider, Kerrigan.

NAYS—Councilmen: None.

ABSENT—Councilmen: Dail, Godfrey, Mayor Knox.

(ATTEST):

George Kerrigan  
VICE Mayor of The City of San Diego, California.

FRED W. SICK

City Clerk of The City of San Diego, California.

(SEAL)

By Helen M. Willy Deputy.

I HEREBY CERTIFY that, as to the foregoing ordinance, the provisions of Section 16 of the Charter of the City of San Diego requiring the reading of ordinances on two separate calendar days prior to passage, was, by a vote of not less than five members of the Council, dispensed with; and that said ordinance was by a vote of not less than five members of the Council put on its final passage at its first reading this..... day of.....

I FURTHER CERTIFY that the final reading of such ordinance was in full.

I FURTHER CERTIFY that, prior to the final reading of such ordinance, a written or printed copy thereof was furnished to each member of the Council.

(SEAL)

City Clerk of The City of San Diego, California.

By..... Deputy.

I HEREBY CERTIFY that the foregoing ordinance was not finally passed until it had been read on two separate calendar days of the Council, to-wit: on the 7th day of June, 1950, and on the 8th day of June, 1950

I FURTHER CERTIFY that the final reading of such ordinance was in full.

~~I FURTHER CERTIFY that, prior to the final reading of such ordinance, a written or printed copy thereof was furnished to each member of the Council.~~

(SEAL)

FRED W. SICK

City Clerk of The City of San Diego, California.

By Helen M. Willy Deputy.

Form 1255

SAN DIEGO, CALIFORNIA

JUN 5 1 00 PM 1950

RECEIVED CITY CLERK'S OFFICE

00443



A.P.D.

DOCUMENT No.

418582

Filed JUN - 9 1950

OFFICE OF THE CITY CLERK  
SAN DIEGO, CALIFORNIA

Ordinance No. 4435

*From \$12,000.00 from  
the Capital Outlay  
Fund for the completion  
of the Sewage Treatment  
Plant Enlargement  
Project*  
PASSED FIRST READING 1950

Moved by *sch*

Seconded by *W*

ADOPTED BY COUNCIL  
JUN 13 1950

Moved by

Seconded by *W*

GOES INTO EFFECT

Recorded on Film No. 29 235

C0444

ORDINANCE NO. 4435  
(New Series)


AN ORDINANCE APPROPRIATING THE SUM OF \$12,000.00 FROM THE CAPITAL OUTLAY FUND OF THE CITY OF SAN DIEGO, FOR THE PURPOSE OF PROVIDING FUNDS FOR THE COMPLETION OF THE SEWAGE TREATMENT PLANT ENLARGEMENT PROGRAM.

BE IT ORDAINED By the Council of The City of San Diego, as follows:

Section 1. That the sum of twelve thousand dollars (\$12,000.00), or so much thereof as may be necessary, be, and the same is hereby set aside and appropriated out of the Capital Outlay Fund of The City of San Diego, for the purpose only and exclusively of providing funds for the completion of the Sewage Treatment Plant enlargement program.

Section 2. This ordinance shall take effect and be in force on the thirty-first day from and after its passage.

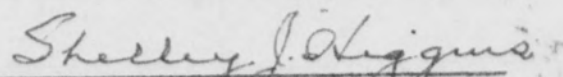
Presented by



Approved as

to form by J.F. DuPaul, City Attorney.

By

  
Assistant City Attorney.

I HEREBY CERTIFY that the money required for the appropriation made and/or indebtedness and/or obligation incurred by reason of the provisions of the foregoing ordinance is in the Treasury, and that it is otherwise unencumbered.

Dated June 13, 1950

Jm C Zuilken  
Auditor and Comptroller of The City of San Diego, California.

By R W Gerwig Deputy.

Passed and adopted by the Council of the City of San Diego, California, this 13th day of June, 1950, by the following vote, to-wit:

YEAS—Councilmen: Swan, Wincote, Schneider, Kerrigan, Dail, Godfrey.

NAYS—Councilmen: None.

ABSENT—~~Council~~: Mayor Knox.

(ATTEST):

George Kerrigan  
Vice Mayor of The City of San Diego, California.

(SEAL)

FRED W. SICK  
City Clerk of The City of San Diego, California.  
By Helen M. Willy Deputy.

I HEREBY CERTIFY that, as to the foregoing ordinance, the provisions of Section 16 of the Charter of the City of San Diego requiring the reading of ordinances on two separate calendar days prior to passage, was, by a vote of not less than five members of the Council, dispensed with; and that said ordinance was by a vote of not less than five members of the Council put on its final passage at its first reading this.....day of.....

I FURTHER CERTIFY that the final reading of such ordinance was in full.

~~I FURTHER CERTIFY that, prior to the final reading of such ordinance, a written or printed copy thereof was furnished to each member of the Council.~~

(SEAL)

~~.....  
City Clerk of The City of San Diego, California.  
By..... Deputy.~~

I HEREBY CERTIFY that the foregoing ordinance was not finally passed until it had been read on two separate calendar days of the Council, to-wit: on the 8th day of June, 1950, and on the 13th day of June, 1950.

I FURTHER CERTIFY that the final reading of such ordinance was in full.

~~I FURTHER CERTIFY that, prior to the final reading of such ordinance, a written or printed copy thereof was furnished to each member of the Council.~~

(SEAL)

FRED W. SICK  
City Clerk of The City of San Diego, California.  
By Helen M. Willy Deputy.

A. P. W.

418506

DOCUMENT No. ....

JUN - 5 1950

Filed .....  
OFFICE OF THE CITY CLERK  
SAN DIEGO, CALIFORNIA

Ordinance No. ....  
**4436**

Establish curb grades and positions  
of curbs on Garrison Street and Fenelon  
Street

PASSED FIRST READING

*JUN* 3 1950

Moved by .....

Seconded by .....

ADOPTED BY COUNCIL

~~JUN 3~~ 1950

JUN 13 1950

Moved by .....

Seconded by .....

GOES INTO EFFECT

**29 236**

Recorded on Film No. ....

C0447



AN ORDINANCE ESTABLISHING THE CURB GRADE AND POSITIONS OF THE CURBS ON GARRISON STREET AND ON FENELON STREET, IN THE CITY OF SAN DIEGO, CALIFORNIA. (1) GARRISON STREET, IN THE CITY OF SAN DIEGO, CALIFORNIA, BETWEEN THE SOUTHEASTERLY LINE OF ROSECRANS STREET AND A LINE PARALLEL TO AND DISTANT 200.00 FEET SOUTHEASTERLY FROM THE SOUTHEASTERLY LINE OF ROSECRANS STREET. (2) FENELON STREET, IN THE CITY OF SAN DIEGO, CALIFORNIA, BETWEEN THE SOUTHEASTERLY LINE OF ROSECRANS STREET AND THE NORTHWESTERLY LINE OF SCOTT STREET.

BE IT ORDAINED By the Council of the City of San Diego, California, as follows:

SECTION 1. That the curb grade and positionf of curbs on Garrison Street, in the City of San Diego, California, between the southeasterly line of Rosecrans Street and a line parallel to and distant 200.00 feet southeasterly from the southeasterly line of Rosecrans Street, be, and the same is hereby established as follows:

At a point on the northeasterly curb line of Garrison Street, said point being at the intersection of a line parallel to and distant 8.47 feet southwesterly from the northeasterly line of Garrison Street with the southeasterly line of Rosecrans Street, establish the curb grade elevation at 2.85 feet.

At a point on the northeasterly curb line of Garrison Street distant 15.46 feet southeasterly along an arc whose radius is 43.00 feet from the last described point, said point being at the intersection of a line parallel to and distant 16.33 feet southwesterly from the northeasterly line of Garrison Street with a line parallel to and distant 13.50 feet southeasterly from the southeasterly line of Rosecrans Street, establish the curb grade elevation at 2.68 feet.

At a point on the northeasterly curb line of Garrison Street distant 13.73 feet southeasterly along an arc of said radius of 43.00 feet from the last described point, said point being at the intersection of a line parallel to and distant 18.00 feet southwesterly from the northeasterly line of Garrison Street with a line parallel to and distant 27.00 feet southeasterly from the southeasterly line of Rosecrans Street, establish the curb grade elevation at 2.55 feet.

At a point on the northeasterly curb line of Garrison Street, said point being the intersection of a line parallel to and distant 18.00 feet southwesterly from the northeasterly line of Garrison Street with a line parallel to and distant 200.00 feet southeasterly from the southeasterly line of Rosecrans Street, establish the curb grade elevation at 2.05 feet.

At a point on the southwesterly curb line of Garrison Street, said point being at the intersection of a line parallel to and distant 8.47 feet northeasterly from the southwesterly line of Garrison Street with the southeasterly line of Rosecrans Street, establish the curb grade elevation at 2.65 feet.

At a point on the southwesterly curb line of Garrison Street distant 15.46 feet southeasterly along an arc whose radius is 43.00 feet from the last described point, said point being at the intersection of a line parallel to and distant 16.33 feet northeasterly from the southwesterly line of Garrison Street with a line parallel to and distant 13.50 feet southeasterly from the southeasterly line of Rosecrans Street, establish the curb grade elevation at 2.41 feet.

At a point on the southwesterly curb line of Garrison Street distant 13.73 feet southeasterly along an arc of said radius of 43.00 feet from the last described point, said point being at the intersection of a line parallel to and distant 18.00 feet northeasterly from the southwesterly line of Garrison Street with a line parallel to and distant 27.00 feet southeasterly from the southeasterly line of Rosecrans Street, establish the curb grade elevation at 2.19 feet.

At a point on the southwesterly curb line of Garrison Street, said point being at the intersection of a line parallel to and distant 18.00 feet northeasterly from the southwesterly line of Garrison Street with a line parallel to and distant 200.00 feet southeasterly from the southeasterly line of Rosecrans Street, establish the curb grade elevation at 1.75 feet.

SECTION 2. That the curb grade and positions of curbs on Fenelon Street in the City of San Diego, California, between the southeasterly line of Rosecrans Street and the northwesterly line of Scott Street, be, and the same is hereby established as follows:

At a point on the northeasterly curb line of Fenelon Street, said point being at the intersection of a line parallel to and distant 8.47 feet southwesterly from the northeasterly line of Fenelon Street with the southeasterly line of Rosecrans Street, establish the curb grade elevation at 2.88 feet.

At a point on the northeasterly curb line of Fenelon Street distant 15.46 feet southeasterly along an arc whose radius is 43.00 feet from the last described point, said point being at the intersection of a line parallel to and distant 16.33 feet southwesterly from the northeasterly line of Fenelon Street with a line parallel

to and distant 13.50 feet southeasterly from the southeasterly line of Rosecrans Street, establish the curb grade elevation at 2.74 feet.

At a point on the northeasterly curb line of Fenelon Street distant 13.73 feet southeasterly along an arc of said radius of 43.00 feet from the last described point, said point being at the intersection of a line parallel to and distant 18.00 feet southwesterly from the northeasterly line of Fenelon Street with a line parallel to and distant 27.00 feet southeasterly from the southeasterly line of Rosecrans Street, establish the curb grade elevation at 2.61 feet.

At a point on the northeasterly curb line of Fenelon Street distant 248.00 feet southeasterly from the last described point, said point being 18.00 feet southwesterly from the northeasterly line of Fenelon Street, establish the curb grade elevation at 0.50 feet.

At a point on the northeasterly curb line of Fenelon Street distant 12.68 feet southeasterly along an arc whose radius is 43.00 feet from the last described point, said point being at the intersection of a line parallel to and distant 16.14 feet southwesterly from the northeasterly line of Fenelon Street with a line parallel to and distant 287.50 feet southeasterly from the southeasterly line of Rosecrans Street, establish the curb grade elevation at 0.42 feet.

At the intersection of a line parallel to and distant 9.93 feet southwesterly from the northeasterly line of Fenelon Street with the northwesterly line of Scott Street, establish the curb grade elevation at 0.36 feet.

At a point on the southwesterly curb line of Fenelon Street, said point being at the intersection of a line parallel to and distant 8.47 feet northeasterly from the southwesterly line of Fenelon Street with the southeasterly line of Rosecrans Street, establish the curb grade elevation at 2.70 feet.

At a point on the southwesterly curb line of Fenelon Street distant 15.46 feet southeasterly along an arc whose radius is 43.00 feet from the last described point, said point being at the intersection of a line parallel to and distant 16.33 feet northeasterly from the southwesterly line of Fenelon Street with a line parallel to and distant 13.50 feet southeasterly from the southeasterly line of Rosecrans Street, establish the curb grade elevation at 2.56 feet.

At a point on the southwesterly curb line of Fenelon Street distant 13.73 feet southeasterly along an arc of said radius of 43.00 feet from the last des-



cribed point, said point being at the intersection of a line parallel to and distant 18.00 feet northeasterly from the southwesterly line of Fenelon Street with a line parallel to and distant 27.00 feet southeasterly from the southeasterly line of Rosecrans Street, establish the curb grade elevation at 2.43 feet.

At a point on the southwesterly curb line of Fenelon Street distant 248.00 feet southeasterly from the last described point, said point being 18.00 feet northeasterly from the southwesterly line of Fenelon Street, establish the curb grade elevation at 0.40 feet.

At a point on the southwesterly curb line of Fenelon Street distant 12.68 feet southeasterly along an arc whose radius is 43.00 feet from the last described point, said point being at the intersection of a line parallel to and distant 16.14 feet northeasterly from the southwesterly line of Fenelon Street with a line parallel to and distant 287.50 feet southeasterly from the southeasterly line of Rosecrans Street, establish the curb grade elevation at 0.26 feet.

At the intersection of a line parallel to and distant 9.93 feet northeasterly from the southwesterly line of Fenelon Street with the northwesterly line of Scott Street, establish the curb grade elevation at 0.18 feet.

SECTION 3. And the grades of Garrison Street and Fenelon Street between the points hereinbefore mentioned, shall have a uniform ascent and descent; all of said grade elevations to be above the datum line of levels as fixed by Ordinance No. 3950 of the ordinances of said City.

SECTION 4. This Ordinance shall take effect and be in force on the thirty-first day from and after its passage.

Approved as to form

J. F. DU PAUL  
City Attorney

By Harry D. Clark  
Deputy City Attorney

Presented by

A. K. Fogg  
City Engineer

\_\_\_\_\_  
City Manager



I HEREBY CERTIFY that the money required for the appropriation made and/or indebtedness and/or obligation incurred by reason of the provisions of the foregoing ordinance is in the Treasury, and that it is otherwise unencumbered.

Dated.....

Auditor and Comptroller of The City of San Diego, California.  
By..... Deputy.

Passed and adopted by the Council of the City of San Diego, California, this 13th day of June, 1950, by the following vote, to-wit:

YEAS—Councilmen: Swan, Wincote, Schneider, Kerrigan, Dail, Godfrey.

NAYS—Council men : None.

ABSENT—Councilmen : Mayor Knox.

(ATTEST):

George Kerrigan  
Vice Mayor of The City of San Diego, California.

(SEAL)

FRED W. SICK  
City Clerk of The City of San Diego, California.  
By Helen M. Willig Deputy.

I HEREBY CERTIFY that, as to the foregoing ordinance, the provisions of Section 16 of the Charter of the City of San Diego requiring the reading of ordinances on two separate calendar days prior to passage, was, by a vote of not less than five members of the Council, dispensed with; and that said ordinance was by a vote of not less than five members of the Council put on its final passage at its first reading this..... day of.....

I FURTHER CERTIFY that the final reading of such ordinance was in full.

~~I FURTHER CERTIFY that, prior to the final reading of such ordinance, a written or printed copy thereof was furnished to each member of the Council.~~

(SEAL)

~~FRED W. SICK  
City Clerk of The City of San Diego, California.  
By..... Deputy.~~

I HEREBY CERTIFY that the foregoing ordinance was not finally passed until it had been read on two separate calendar days of the Council, to-wit: on the 8th day of June, 1950, and on the 13th day of June, 1950.

I FURTHER CERTIFY that the final reading of such ordinance was in full.

~~I FURTHER CERTIFY that, prior to the final reading of such ordinance, a written or printed copy thereof was furnished to each member of the Council.~~

(SEAL)

FRED W. SICK  
City Clerk of The City of San Diego, California.  
By Helen M. Willig Deputy.

SAN DIEGO, CALIFORNIA

Form 1266

JUN 5 4 17 PM 1950

RECEIVED  
CITY CLERK'S OFFICE

00452

A.M.W.

DOCUMENT No. 418508

JUN - 7 1950

Filed.....  
OFFICE OF THE CITY CLERK  
SAN DIEGO, CALIFORNIA

4437

Ordinance No. ....

*Establishing Official  
Curb Stalls et on  
Mullborough Avenue,  
Lerington Avenue and  
Manzanita Drive.*

PASSED FIRST READING

JUN 3 1950

Moved by .....

Seconded by .....

ADOPTED BY COUNCIL 1950

JUN 13 1950

Moved by .....

Seconded by .....

GOES INTO EFFECT

Recorded on Film No. 29 237

C0453

AN ORDINANCE ESTABLISHING THE OFFICIAL CURB GRADES AND POSITIONS OF CURBS ON MARLBOROUGH AVENUE BETWEEN THE NORTHERLY LINE OF REDWOOD STREET AND THE NORTHWESTERLY LINE OF POPLAR STREET; LEXINGTON AVENUE BETWEEN A LINE DRAWN SOUTHEASTERLY AT RIGHT ANGLES TO THE NORTHWESTERLY LINE OF LEXINGTON AVENUE FROM A POINT DISTANT THEREALONG 130.97 FEET SOUTHWESTERLY FROM THE INTERSECTION OF THE WESTERLY LINE OF MARLBOROUGH AVENUE WITH THE NORTHWESTERLY LINE OF LEXINGTON AVENUE AND A RADIAL LINE DRAWN THROUGH A POINT ON THE NORTHWESTERLY LINE OF LEXINGTON AVENUE DISTANT 8.25 FEET NORTHEASTERLY FROM THE INTERSECTION OF THE EASTERLY LINE OF MARLBOROUGH AVENUE WITH THE NORTHWESTERLY LINE OF LEXINGTON AVENUE, AND MANZANITA DRIVE BETWEEN A RADIAL LINE DRAWN FROM THE INTERSECTION OF THE SOUTHERLY LINE OF MANZANITA DRIVE WITH THE SOUTHEASTERLY LINE OF ARBOR VITAE STREET AND A RADIAL LINE DRAWN THROUGH A POINT ON THE EASTERLY LINE OF MANZANITA DRIVE DISTANT 15.04 FEET NORTHEASTERLY FROM THE MOST NORTHERLY CORNER OF LOT 7, BLOCK 5, LEXINGTON PARK.

BE IT ORDAINED By the Council of the City of San Diego, California,  
as follows:

SECTION 1. That the official curb grades and positions of curbs on MARLBOROUGH AVENUE between the northerly line of Redwood Street and the northwesterly line of Poplar Street; LEXINGTON AVENUE between a line drawn southeasterly at right angles to the northwesterly line of Lexington Avenue from a point distant therealong 130.97 feet southwesterly from the intersection of the westerly line of Marlborough Avenue with the northwesterly line of Lexington Avenue and a radial line drawn through a point on the northwesterly line of Lexington Avenue distant 8.25 feet northeasterly from the intersection of the easterly line of Marlborough Avenue with the northwesterly line of Lexington Avenue, and MANZANITA DRIVE between a radial line drawn from the intersection of the southerly line of Manzanita Drive with the southeasterly line of Arbor Vitae Street and a radial line drawn through a point on the easterly line of Manzanita Drive distant 15.04 feet northeasterly from the most northerly corner of Lot 7, Block 5, Lexington Park, all in the City of San Diego, California, be hereby fixed and established as shown on that certain map numbered 7809-L and entitled "Map establishing the official curb grades and positions of curbs on Marlborough Avenue between the northerly line of Redwood Street and the northwesterly line of Poplar Street; Lexington Avenue between a line drawn southeasterly at right angles to the northwesterly line of Lexington Avenue from a point distant therealong 130.97 feet southwesterly from the intersection of the westerly line of Marlborough Avenue with the northwesterly line of Lexington Avenue and a radial line drawn through a point on the northwesterly line of Lexington Avenue distant 8.25 feet northeasterly from

the intersection of the easterly line of Marlborough Avenue with the northwest-  
erly line of Lexington Avenue, and Manzanita Drive between a radial line drawn  
from the intersection of the southerly line of Manzanita Drive with the south-  
easterly line of Arbor Vitae Street and a radial line drawn through a point on the  
easterly line of Manzanita Drive distant 15.04 feet northeasterly from the most  
northerly corner of Lot 7, Block 5, Lexington Park", signed A. K. Fogg, City  
Engineer, and filed under Document No. 410346 in the Office of the City Clerk of  
said City on December 8, 1949.

SECTION 2. That the grades of said Marlborough Avenue, Lexington Avenue  
and Manzanita Drive, within the limits hereinbefore mentioned, have a uniform  
ascent and descent; that all of said grade elevations be above the datum line of  
levels as fixed by Ordinance No. 3950 of the ordinances of said City.

SECTION 3. That this ordinance shall take effect and be in force on the  
thirty-first day from and after its passage.

Approved as to form

J. F. DU PAUL  
City Attorney

By \_\_\_\_\_  
Deputy City Attorney

Presented by

A. K. Fogg.  
City Engineer

[Signature]  
City Manager

SAN DIEGO, CALIFORNIA

JUN 5 3 54 PM 1950

RECEIVED  
CITY CLERK'S OFFICE



I HEREBY CERTIFY that the money required for the appropriation made and/or indebtedness and/or obligation incurred by reason of the provisions of the foregoing ordinance is in the Treasury, and that it is otherwise unencumbered.

Dated.....

Auditor and Comptroller of The City of San Diego, California.

By..... Deputy.

Passed and adopted by the Council of the City of San Diego, California, this 13th day of June, 1950, by the following vote, to-wit:

YEAS—Councilmen: Swan, Wincote, Schneider, Kerrigan, Dail, Godfrey.

NAYS—Councilmen: None.

ABSENT—~~Councilmen~~ Mayor Knox.

(ATTEST):

Vice Mayor of The City of San Diego, California.

FRED W. SICK

City Clerk of The City of San Diego, California.

(SEAL)

By Helen M. Willig Deputy.

I HEREBY CERTIFY that, as to the foregoing ordinance, the provisions of Section 16 of the Charter of the City of San Diego requiring the reading of ordinances on two separate calendar days prior to passage, was, by a vote of not less than five members of the Council, dispensed with; and that said ordinance was by a vote of not less than five members of the Council put on its final passage at its first reading this..... day of.....

I FURTHER CERTIFY that the final reading of such ordinance was in full.

I FURTHER CERTIFY that, prior to the final reading of such ordinance, a written or printed copy thereof was furnished to each member of the Council.

(SEAL)

City Clerk of The City of San Diego, California.

By..... Deputy.

I HEREBY CERTIFY that the foregoing ordinance was not finally passed until it had been read on two separate calendar days of the Council, to-wit: on the 8th day of June, 1950, and on the 13th day of June, 1950.

I FURTHER CERTIFY that the final reading of such ordinance was in full.

I FURTHER CERTIFY that, prior to the final reading of such ordinance, a written or printed copy thereof was furnished to each member of the Council.

(SEAL)

FRED W. SICK

City Clerk of The City of San Diego, California.

By Helen M. Willig Deputy.

A.P.W.

418396

DOCUMENT No.

Filed JUN - 2 1950

OFFICE OF THE CITY CLERK  
SAN DIEGO, CALIFORNIA

Ordinance No. 4438

Establish Grade Foster Street,  
bet. Imperial Ave. & Pidgeon St.

PASSED FIRST READING

Moved by *James* 8 1950

Seconded by *W*

ADOPTED BY COUNCIL

JUN 8 1950 JUN 13 1950

Moved by *Q*

Seconded by *W*

GOES INTO EFFECT

Recorded on Film No. 29 238

00457

AN ORDINANCE ESTABLISHING THE GRADE OF FOSTER STREET, IN THE CITY OF SAN DIEGO, CALIFORNIA, BETWEEN THE SOUTHEASTERLY LINE OF IMPERIAL AVENUE AND NORTH PROLONGATION OF THE EAST LINE OF PIDGEON STREET.

BE IT ORDAINED By the Council of the City of San Diego, California,  
as follows:

SECTION 1. That the grade of Foster Street in the City of San Diego, California, between the southeasterly line of Imperial Avenue and the north prolongation of the east line of Pidgeon Street, be, and the same is hereby established as follows:

At the intersection of the north line of Foster Street with the southeasterly line of Imperial Avenue, establish the grade elevation at 261.82 feet.

At a point on the north line of Foster Street distant 14.48 feet east from the intersection of the north line of Foster Street with the southeasterly line of Imperial Avenue, establish the grade elevation at 262.45 feet; at a point on the north line of Foster Street distant 20.00 feet east of the last named point, establish the grade elevation at 264.40 feet; at a point on the north line of Foster Street distant 20.00 feet east of the last named point, establish the grade elevation at 267.47 feet; at a point on the north line of Foster Street distant 88.52 feet east of the last named point, establish the grade elevation at 283.40 feet; at a point on the north line of Foster Street distant 10.00 feet east of the last named point, establish the grade elevation at 284.55 feet.

At the intersection of the north line of Foster Street with the north prolongation of the west line of Pidgeon Street, establish the grade elevation at 284.85 feet.

At the intersection of the east prolongation of the north line of Foster Street with the north prolongation of the east line of Pidgeon Street, establish the grade elevation at 286.80 feet.

At the intersection of the south line of Foster Street with the southeasterly line of Imperial Avenue, establish the grade elevation at 261.22 feet.

At a point on the south line of Foster Street distant 10.16 feet east from the intersection of the south line of Foster Street with the southeasterly line of Imperial Avenue, establish the grade elevation at 261.25 feet; at a point on the south line of Foster Street, distant 21.84 feet east of the last named

point, establish the grade elevation at 261.45 feet; at a point on the south line of Foster Street distant 18.48 feet east of the last named point, establish the grade elevation at 262.30 feet; at a point on the south line of Foster Street distant 20.00 feet east of the last named point, establish the grade elevation at 264.28 feet; at a point on the south line of Foster Street distant 20.00 feet east of the last named point, establish the grade elevation at 267.47 feet; at a point on the south line of Foster Street distant 88.52 feet east of the last named point, establish the grade elevation at 283.40 feet; at a point on the south line of Foster Street distant 10.00 feet east of the last named point, establish the grade elevation at 285.20 feet.

At the intersection of the south line of Foster Street with the west line of Pidgeon Street, establish the grade elevation at 285.60 feet.

At the intersection of the east prolongation of the south line of Foster Street with the east line of Pidgeon Street, establish the grade elevation at 288.00 feet.

SECTION 2. And the grade of Foster Street between the points hereinbefore mentioned, shall have a uniform ascent and descent; all of said grade elevations to be above the datum line of levels as fixed by Ordinance No. 3950 of the ordinances of said City.

SECTION 3. This Ordinance shall take effect and be in force on the thirty-first day from and after its passage.

Approved as fo form

J. F. DU PAUL  
City Attorney

By

Harry S. Clark  
Deputy City Attorney

Presented by

A. K. Fogg  
City Engineer

\_\_\_\_\_  
City Manager



I HEREBY CERTIFY that the money required for the appropriation made and/or indebtedness and/or obligation incurred by reason of the provisions of the foregoing ordinance is in the Treasury, and that it is otherwise unencumbered.

Dated.....

Auditor and Comptroller of The City of San Diego, California.  
By..... Deputy.

Passed and adopted by the Council of the City of San Diego, California, this..... 13th ..... day of June, 1950....., by the following vote, to-wit:

YEAS—Councilmen: Swan, Wincote, Schneider, Kerrigan, Dail, Godfrey.

NAYS—Council men : None.

ABSENT—Council : Mayor Knox.

(ATTEST):

*George Kerrigan*  
Vice Mayor of The City of San Diego, California.

(SEAL)

FRED W. SICK  
City Clerk of The City of San Diego, California.  
By *Helen M. Willy* Deputy.

I HEREBY CERTIFY that, as to the foregoing ordinance, the provisions of Section 16 of the Charter of the City of San Diego requiring the reading of ordinances on two separate calendar days prior to passage, was, by a vote of not less than five members of the Council, dispensed with; and that said ordinance was by a vote of not less than five members of the Council put on its final passage at its first reading this..... day of.....

I FURTHER CERTIFY that the final reading of such ordinance was in full.

I FURTHER CERTIFY that, prior to the final reading of such ordinance, a written or printed copy thereof was furnished to each member of the Council.

(SEAL)

.....  
City Clerk of The City of San Diego, California.  
By..... Deputy.

I HEREBY CERTIFY that the foregoing ordinance was not finally passed until it had been read on two separate calendar days of the Council, to-wit: on the..... 8th ..... day of..... June, 1950..... and on the..... 13th ..... day of..... June, 1950.....

I FURTHER CERTIFY that the final reading of such ordinance was in full.

I FURTHER CERTIFY that, prior to the final reading of such ordinance, a written or printed copy thereof was furnished to each member of the Council.

(SEAL)

FRED W. SICK  
City Clerk of The City of San Diego, California.  
By *Helen M. Willy* Deputy.

SAN DIEGO, CALIFORNIA

Form 1255

JUN 2 2 40 PM 1950

RECEIVED  
CITY CLERK'S OFFICE

00460

A. N. W.

418395

DOCUMENT No. ....

JUN - 2 1950

Filed .....  
OFFICE OF THE CITY CLERK  
SAN DIEGO, CALIFORNIA

Ordinance No. ....  
**4439**

Establish grade Pidgeon Street

bet. Lisbon St. and Foster St.

.....  
.....

PASSED FIRST READING

Moved by .....  
*June 8 1950*

Seconded by .....  
*M*

ADOPTED BY COUNCIL

.....  
~~JUN 8 1950~~ JUN 13 1950

Moved by .....  
*q*

Seconded by .....  
*M*

GOES INTO EFFECT

Recorded on Film No. ....  
**29 239**

ORDINANCE NO. 4439 (New Series)

AN ORDINANCE ESTABLISHING THE GRADE OF PIDGEON STREET IN THE CITY OF SAN DIEGO, CALIFORNIA, BETWEEN THE NORTH LINE OF LISBON STREET AND THE EASTERLY PROLONGATION OF THE NORTH LINE OF FOSTER STREET.

BE IT ORDAINED By the Council of the City of San Diego, California, as follows:

SECTION 1. That the grade of Pidgeon Street in the City of San Diego, California, between the north line of Lisbon Street and the easterly prolongation of the north line of Foster Street, be, and the same is hereby established as follows:

At the intersection of the east line of Pidgeon Street with the north line of Lisbon Street, establish the grade elevation at 288.58 feet.

At a point on the east line of Pidgeon Street distant 3.00 feet north from the intersection of the east line of Pidgeon Street with the north line of Lisbon Street, establish the grade elevation at 288.62 feet; at a point on the east line of Pidgeon Street distant 10.00 feet north of the last named point, establish the grade elevation at 289.04 feet; at a point on the east line of Pidgeon Street distant 87.00 feet north of the last named point, establish the grade elevation at 295.79 feet; at a point on the east line of Pidgeon Street distant 20.00 feet north of the last named point, establish the grade elevation at 296.24 feet; at a point on the east line of Pidgeon Street distant 20.00 feet north of the last named point, establish the grade elevation at 298.48 feet; at a point on the east line of Pidgeon Street distant 20.00 feet north of the last named point, establish the grade elevation at 299.51 feet; at a point on the east line of Pidgeon Street distant 20.00 feet north of the last named point, establish the grade elevation at 300.32 feet; at a point on the east line of Pidgeon Street distant 20.00 feet north of the last named point, establish the grade elevation at 300.94 feet; at a point on the east line of Pidgeon Street distant 20.00 feet north of the last named point, establish the grade elevation at 301.33 feet; at a point on the east line of Pidgeon Street distant 20.00 feet north of the last named point, establish the grade elevation at 301.53 feet; at a point on the east line of Pidgeon Street distant 20.00 feet north of the last named point, establish the grade elevation at 301.50 feet; at a point on the east line of Pidgeon Street distant 20.00 feet north of the last named point, establish the grade elevation at 301.37 feet; at a point on the

east line of Pidgeon Street distant 20.00 feet north of the last named point, establish the grade elevation at 301.12 feet; at a point on the east line of Pidgeon Street, distant 20.00 feet north of the last named point, establish the grade elevation at 300.61 feet; at a point on the east line of Pidgeon Street distant 20.00 feet north of the last named point, establish the grade elevation at 299.83 feet; at a point on the east line of Pidgeon Street distant 20.00 feet north of the last named point, establish the grade elevation at 298.80 feet; at a point on the east line of Pidgeon Street distant 20.00 feet north of the last named point, establish the grade elevation at 297.51 feet; at a point on the east line of Pidgeon Street distant 20.00 feet north of the last named point, establish the grade elevation at 295.96 feet; at a point on the east line of Pidgeon Street distant 77.00 feet north of the last named point, establish the grade elevation at 289.50 feet; at a point on the east line of Pidgeon Street distant 20.00 feet north of the last named point, establish the grade elevation at 288.18 feet;

At the intersection of the east line of Pidgeon Street with the east prolongation of the south line of Foster Street, establish the grade elevation at 288.00 feet.

At the intersection of the north prolongation of the east line of Pidgeon Street with the east prolongation of the north line of Foster Street, establish the grade elevation at 286.80 feet.

At the intersection of the west line of Pidgeon Street with the north line of Lisbon Street, establish the grade elevation at 287.45 feet.

At a point on the west line of Pidgeon Street distant 3.00 feet north from the intersection of the west line of Pidgeon Street with the north line of Lisbon Street, establish the grade elevation at 287.70 feet; at a point on the west line of Pidgeon Street distant 10.00 feet north of the last named point, establish the grade elevation at 288.54 feet; at a point on the west line of Pidgeon Street distant 87.00 feet north of the last named point, establish the grade elevation at 295.29 feet; at a point on the west line of Pidgeon Street distant 20.00 feet north of the last named point, establish the grade elevation at 296.74 feet; at a point on the west line of Pidgeon Street distant 20.00 feet north of the last named point, establish the grade elevation at 297.98 feet; at a point on the west line of Pidgeon Street distant 20.00 feet north of the last named point, establish the grade elevation at 299.01 feet; at a point on the west line of Pidgeon Street distant 20.00



feet north of the last named point, establish the grade elevation at 299.82 feet; at a point on the west line of Pidgeon Street distant 20.00 feet north of the last named point, establish the grade elevation at 300.44 feet; at a point on the west line of Pidgeon Street distant 20.00 feet north of the last named point, establish the grade elevation at 300.83 feet; at a point on the west line of Pidgeon Street distant 20.00 feet north of the last named point, establish the grade elevation at 301.03 feet; at a point on the west line of Pidgeon Street distant 20.00 feet north of the last named point, establish the grade elevation at 301.00 feet; at a point on the west line of Pidgeon Street distant 20.00 feet north of the last named point, establish the grade elevation at 300.87 feet; at a point on the west line of Pidgeon Street distant 20.00 feet north of the last named point, establish the grade elevation at 300.62 feet; at a point on the west line of Pidgeon Street distant 20.00 feet north of the last named point, establish the grade elevation at 300.11 feet; at a point on the west line of Pidgeon Street distant 20.00 feet north of the last named point, establish the grade elevation at 299.33 feet; at a point on the west line of Pidgeon Street distant 20.00 feet north of the last named point, establish the grade elevation at 298.30 feet; at a point on the west line of Pidgeon Street distant 20.00 feet north of the last named point, establish the grade elevation at 297.01 feet; at a point on the west line of Pidgeon Street distant 20.00 feet north of the last named point, establish the grade elevation at 295.46 feet; at a point on the west line of Pidgeon Street distant 77.00 feet north of the last named point, establish the grade elevation at 289.00 feet; at a point on the west line of Pidgeon Street distant 20.00 feet north of the last named point, establish the grade elevation at 287.12 feet.

At the intersection of the west line of Pidgeon Street with the south line of Foster Street, establish the grade elevation at 286.85 feet.

At the intersection of the north prolongation of the west line of Pidgeon Street with the north line of Foster Street, establish the grade elevation at 284.85 feet.

SECTION 2. And the grade of Pidgeon Street between the points hereinbefore mentioned, shall have a uniform ascent and descent; all of said grade elevations to be above the datum line of levels as fixed by Ordinance No. 3950 of the ordinances of said City.

SECTION 3. This Ordinance shall take effect and be in force on the  
thirty-first day from and after its passage.

Approved as to form

J. F. DU PAUL  
City Attorney

By Harry S. Clark  
Deputy City Attorney

Presented by

at. Jogg  
City Engineer

\_\_\_\_\_  
City Manager

I HEREBY CERTIFY that the money required for the appropriation made and/or indebtedness and/or obligation incurred by reason of the provisions of the foregoing ordinance is in the Treasury, and that it is otherwise unencumbered.

Dated.....

Auditor and Comptroller of The City of San Diego, California.  
By..... Deputy.

Passed and adopted by the Council of the City of San Diego, California, this 13th day of June, 1950, by the following vote, to-wit:

YEAS—Councilmen: Swan, Wincote, Schneider, Kerrigan, Dail, Godfrey.

NAYS—Councilmen: None.

ABSENT—Councilmen: Mayor Knox.

(ATTEST):

George Kerrigan  
Vice Mayor of The City of San Diego, California.

(SEAL)

FRED W. SICK  
City Clerk of The City of San Diego, California.  
By Helen M. Willig Deputy.

I HEREBY CERTIFY that, as to the foregoing ordinance, the provisions of Section 16 of the Charter of the City of San Diego requiring the reading of ordinances on two separate calendar days prior to passage, was, by a vote of not less than five members of the Council, dispensed with; and that said ordinance was by a vote of not less than five members of the Council put on its final passage at its first reading this..... day of.....

I FURTHER CERTIFY that the final reading of such ordinance was in full.

I FURTHER CERTIFY that, prior to the final reading of such ordinance, a written or printed copy thereof was furnished to each member of the Council.

(SEAL)

.....  
City Clerk of The City of San Diego, California.  
By..... Deputy.

I HEREBY CERTIFY that the foregoing ordinance was not finally passed until it had been read on two separate calendar days of the Council, to-wit: on the 8th day of June, 1950 and on the 13th day of June, 1950.

I FURTHER CERTIFY that the final reading of such ordinance was in full.

I FURTHER CERTIFY that, prior to the final reading of such ordinance, a written or printed copy thereof was furnished to each member of the Council.

(SEAL)

FRED W. SICK  
City Clerk of The City of San Diego, California.  
By Helen M. Willig Deputy.

SAN DIEGO, CALIFORNIA

Form 1256

JUN 2 2 40 PM 1950

RECEIVED  
CITY CLERK'S OFFICE

00466

A. T. W

DOCUMENT No. 448904

JUN 12 1950

Filed.....  
OFFICE OF THE CITY CLERK  
SAN DIEGO, CALIFORNIA

RECEIVED  
CITY CLERK'S OFFICE

JUN 12 12 06 PM 1950

SAN DIEGO, CALIFORNIA

Ordinance No. 4410

Approp. \$5000.00

from Buapp. Bal.

for Lago for Street

Decorations and

light standards

PASSED FIRST READING  
JUN 13 1950

Moved by.....

Seconded by.....

ADOPTED BY COUNCIL

Moved by..... JUN 13 1950

Seconded by.....

GOES INTO EFFECT

Recorded on Film No. 29 240

CO457



ORDINANCE NO. 4410  
(New Series)

AN ORDINANCE APPROPRIATING THE SUM OF \$5,000.00 FROM THE UNAPPROPRIATED BALANCE FUND OF THE CITY OF SAN DIEGO, FOR THE PURPOSE OF PROVIDING FUNDS FOR THE PURCHASE OF FLAGS FOR STREET DECORATIONS AND THE FABRICATION AND INSTALLATION OF NECESSARY ATTACHMENTS TO LIGHT STANDARDS FOR THE DISPLAY OF SAID DECORATIONS.

BE IT ORDAINED By the Council of The City of San Diego, as follows:

Section 1. That the sum of five thousand dollars (\$5,000.00), or so much thereof as may be necessary, be, and the same is hereby set aside and appropriated out of the Unappropriated Balance Fund of The City of San Diego, for the purpose only and exclusively of providing funds for the purchase of flags for street decorations and the fabrication and installation of the necessary attachments to light standards for the display of said decorations.

Section 2. This ordinance shall take effect and be in force on the thirty-first day from and after its passage.

Presented by OW Campbell  
Approved as By EA Blom  
to form by J.F. DuPaul, City Attorney.

By Shelley J. Higgins  
Assistant City Attorney.

I HEREBY CERTIFY that the money required for the appropriation made and/or indebtedness and/or obligation incurred by reason of the provisions of the foregoing ordinance is in the Treasury, and that it is otherwise unencumbered.

Dated June 12, 1950

Mr. C. Zuelken  
Auditor and Comptroller of The City of San Diego, California.

By R. Gerwig Deputy.

Passed and adopted by the Council of the City of San Diego, California, this 13th day of

June, 1950, by the following vote, to-wit:

YEAS—Councilmen: Swan, Wincote, Schneider, Kerrigan, Dail, Godfrey.

NAYS—Councilmen: None.

ABSENT—~~Council~~: Mayor Knox.

(ATTEST):

George Kerrigan  
Vice Mayor of The City of San Diego, California.

FRED W. SICK

City Clerk of The City of San Diego, California.

(SEAL)

By Helen M. Willig Deputy.

I HEREBY CERTIFY that, as to the foregoing ordinance, the provisions of Section 16 of the Charter of the City of San Diego requiring the reading of ordinances on two separate calendar days prior to passage, was, by a vote of not less than five members of the Council, dispensed with; and that said ordinance was by a vote of not less than five members of the Council put on its final passage at its first reading this 13th day of June, 1950.

I FURTHER CERTIFY that the final reading of such ordinance was in full.

~~I FURTHER CERTIFY that, prior to the final reading of such ordinance, a written or printed copy thereof was furnished to each member of the Council.~~

(SEAL)

FRED W. SICK  
City Clerk of The City of San Diego, California.  
By Helen M. Willig Deputy.

I HEREBY CERTIFY that the foregoing ordinance was ~~not~~ finally passed until it had been read on two separate calendar days of the Council, to-wit: on the        day of       , and on the        day of       .

I FURTHER CERTIFY that the final reading of such ordinance was in full.

~~I FURTHER CERTIFY that, prior to the final reading of such ordinance, a written or printed copy thereof was furnished to each member of the Council.~~

(SEAL)

        
City Clerk of The City of San Diego, California.  
By        Deputy.

Ord-N.S. 4441 - N.S. 4450

1950

A.P.W.

DOCUMENT No. 418772

RECEIVED  
CITY CLERK'S OFFICE

Filed JUN 12 1950  
OFFICE OF THE CITY CLERK  
SAN DIEGO, CALIFORNIA

JUN 12 12 05 PM 1950  
SAN DIEGO, CALIFORNIA

C0470

Ordinance No. 4411

Approp. \$185,000.00  
from Capital Budget  
for Alvarado  
Canyon Trunk Sewer

PASSED FIRST READING

JUN 13 1950

Moved by *W*

Seconded by *W*

ADOPTED BY COUNCIL

JUN 13 1950

Moved by *W*

Seconded by *W*

GOES INTO EFFECT

Recorded on Film No. 29 241



ORDINANCE NO. 4411  
(New Series)

AN ORDINANCE APPROPRIATING THE SUM OF \$175,000.00 FROM THE CAPITAL OUTLAY FUND OF THE CITY OF SAN DIEGO, FOR THE PURPOSE OF PROVIDING FUNDS FOR THE CONSTRUCTION OF THE ALVARADO CANYON TRUNK SEWER, FROM FAIRMOUNT AVENUE EASTERLY, IN SAID CITY.

BE IT ORDAINED By the Council of The City of San Diego, as follows:

Section 1. That the sum of one hundred seventy-five thousand dollars (\$175,000.00), or so much thereof as may be necessary, be, and the same is hereby set aside and appropriated out of the Capital Outlay Fund of The City of San Diego, for the purpose only and exclusively of providing funds for the construction of the Alvarado Canyon Trunk Sewer, from Fairmount Avenue Easterly, in said City.

Section 2. This ordinance shall take effect and be in force on the thirty-first day from and after its passage.

Presented by *O W Campbell*  
Approved as *By E W Blum*  
to form by J.F. DuPaul, City Attorney.

By *Shelley J. Higgins*  
Assistant City Attorney.

I HEREBY CERTIFY that the money required for the appropriation made and/or indebtedness and/or obligation incurred by reason of the provisions of the foregoing ordinance is in the Treasury, and that it is otherwise unencumbered.

Dated June 12, 1950

James L. Zuilken  
Auditor and Comptroller of The City of San Diego, California.

By R. Gerwig Deputy.

Passed and adopted by the Council of the City of San Diego, California, this 13th day of June, 1950, by the following vote, to-wit:

YEAS—Councilmen: Swan, Wincote, Schneider, Kerrigan, Dail, Godfrey.

NAYS—Council men: None.

ABSENT—~~Council~~: Mayor Knox.

(ATTEST):

George Kerrigan  
Vice Mayor of The City of San Diego, California.

(SEAL)

FRED W. SICK  
City Clerk of The City of San Diego, California.  
By Helen M. Wilby Deputy.

I HEREBY CERTIFY that, as to the foregoing ordinance, the provisions of Section 16 of the Charter of the City of San Diego requiring the reading of ordinances on two separate calendar days prior to passage, was, by a vote of not less than five members of the Council, dispensed with; and that said ordinance was by a vote of not less than five members of the Council put on its final passage at its first reading this 13th day of June, 1950.

I FURTHER CERTIFY that the final reading of such ordinance was in full.

~~I FURTHER CERTIFY that, prior to the final reading of such ordinance, a written or printed copy thereof was furnished to each member of the Council.~~

(SEAL)

FRED W. SICK  
City Clerk of The City of San Diego, California.  
By Helen M. Wilby Deputy.

~~I HEREBY CERTIFY that the foregoing ordinance was not finally passed until it had been read on two separate calendar days of the Council, to-wit: on the \_\_\_\_\_ day of \_\_\_\_\_, and on the \_\_\_\_\_ day of \_\_\_\_\_.~~

~~I FURTHER CERTIFY that the final reading of such ordinance was in full.~~

~~I FURTHER CERTIFY that, prior to the final reading of such ordinance, a written or printed copy thereof was furnished to each member of the Council.~~

(SEAL)

[Signature]  
City Clerk of The City of San Diego, California.  
By \_\_\_\_\_ Deputy.

A. L. W

DOCUMENT No. 418700

RECEIVED  
CITY CLERK'S OFFICE

Filed JUN 12 1950  
OFFICE OF THE CITY CLERK  
SAN DIEGO, CALIFORNIA

JUN 12 12 06 PM 1950

C0473

SAN DIEGO, CALIFORNIA

Ordinance No. 4412

Appropriation \$1,000.00

from Messrs. Bae.  
funds for repairs  
to monument

light system on Casewary

PASSED FIRST READING JUN 13 1950

Moved by W

Seconded by Sch

ADOPTED BY COUNCIL JUN 13 1950

Moved by W

Seconded by Sch

GOES INTO EFFECT

Recorded on Film No. 29 242

ORDINANCE NO. 4412  
(New Series)

AN ORDINANCE APPROPRIATING THE SUM OF \$1,000.00 FROM THE UNAPPROPRIATED BALANCE FUND OF THE CITY OF SAN DIEGO, FOR THE PURPOSE OF PROVIDING FUNDS FOR MAKING NECESSARY REPAIRS TO THE ORNAMENTAL LIGHTING SYSTEM ON THE CAUSEWAY, IN SAID CITY.

BE IT ORDAINED By the Council of The City of San Diego, as follows:

Section 1. That the sum of one thousand dollars (\$1,000.00), or so much thereof as may be necessary, be, and the same is hereby set aside and appropriated out of the Unappropriated Balance Fund of The City of San Diego, for the purpose only and exclusively of providing funds for making necessary repairs to the ornamental lighting system on the Causeway, in said City.

Section 2. This ordinance shall take effect and be in force on the thirty-first day from and after its passage.

Presented by Oliver Campbell  
By Earl Blum  
Approved as  
to form by J.F. DuPaul, City Attorney.

By Shelley J. Higgins  
Assistant City Attorney.



I HEREBY CERTIFY that the money required for the appropriation made and/or indebtedness and/or obligation incurred by reason of the provisions of the foregoing ordinance is in the Treasury, and that it is otherwise unencumbered.

Dated June 12, 1950

Jm<sup>c</sup> Zuilken  
Auditor and Comptroller of The City of San Diego, California.

By RW Gerwig Deputy.

Passed and adopted by the Council of the City of San Diego, California, this 13th day of June, 1950, by the following vote, to-wit:

YEAS—Councilmen: Swan, Wincote, Schneider, Kerrigan, Dail, Godfrey.

NAYS—Councilmen: None.

ABSENT—~~Council~~ Mayor Knox.

(ATTEST):

George Kerrigan  
Vice Mayor of The City of San Diego, California.

FRED W. SICK

City Clerk of The City of San Diego, California.

(SEAL)

By Helen M. Wilby Deputy.

I HEREBY CERTIFY that, as to the foregoing ordinance, the provisions of Section 16 of the Charter of the City of San Diego requiring the reading of ordinances on two separate calendar days prior to passage, was, by a vote of not less than five members of the Council, dispensed with; and that said ordinance was by a vote of not less than five members of the Council put on its final passage at its first reading this 13th day of June, 1950.

I FURTHER CERTIFY that the final reading of such ordinance was in full.

~~I FURTHER CERTIFY that, prior to the final reading of such ordinance, a written or printed copy thereof was furnished to each member of the Council.~~

(SEAL)

FRED W. SICK  
City Clerk of The City of San Diego, California.

By Helen M. Wilby Deputy.

I HEREBY CERTIFY that the foregoing ordinance was not finally passed until it had been read on two separate calendar days of the Council, to-wit: on the \_\_\_\_\_ day of \_\_\_\_\_, and on the \_\_\_\_\_ day of \_\_\_\_\_.

I FURTHER CERTIFY that the final reading of such ordinance was in full.

~~I FURTHER CERTIFY that, prior to the final reading of such ordinance, a written or printed copy thereof was furnished to each member of the Council.~~

(SEAL)

\_\_\_\_\_  
City Clerk of The City of San Diego, California.

By \_\_\_\_\_ Deputy.

4443

DOCUMENT No. 118918

Filed JUN 14 1950  
OFFICE OF THE CITY CLERK  
SAN DIEGO, CALIFORNIA

Ordinance No. 4443

*Reports \$574,000.00  
from Deposit of Bentley  
Ed. for Storm  
Drain in North Park  
Highway St.)*

PASSED FIRST READING  
..... JUN 15 1950 .....

Moved by *see*

Seconded by *K*

ADOPTED BY COUNCIL  
..... JUN 15 1950 .....

Moved by *K*

Seconded by *D*

GOES INTO EFFECT

Recorded on Film No. 29 297

00476

ORDINANCE NO. 4443  
(New Series)

AN ORDINANCE APPROPRIATING THE SUM OF \$54,000.00 FROM THE CAPITAL OUTLAY FUND OF THE CITY OF SAN DIEGO, FOR THE PURPOSE OF PROVIDING FUNDS FOR THE CONSTRUCTION OF A STORM DRAIN IN NORTH PARK (WIGHTMAN STREET), IN SAID CITY.

BE IT ORDAINED By the Council of The City of San Diego, as follows:

Section 1. That the sum of fifty-four thousand dollars (\$54,000.00), or so much thereof as may be necessary, be, and the same is hereby set aside and appropriated out of the Capital Outlay Fund of The City of San Diego, for the purpose only and exclusively of providing funds for the construction of a storm drain in North Park (Wightman Street), in said City.

Section 2. This ordinance shall take effect and be in force on the thirty-first day from and after its passage.

Presented by *C. W. Cephus*

Approved as  
to form by J. F. DuPaul, City Attorney.

By *Shelley J. Higgins*  
Assistant City Attorney.

I HEREBY CERTIFY that the money required for the appropriation made and/or indebtedness and/or obligation incurred by reason of the provisions of the foregoing ordinance is in the Treasury, and that it is otherwise unencumbered.

Dated June 15, 1950

J. Mc Quilken  
Auditor and Comptroller of The City of San Diego, California.

By \_\_\_\_\_ Deputy.

Passed and adopted by the Council of the City of San Diego, California, this 15th day of

June, 1950, by the following vote, to-wit:

YEAS—Councilmen: Swan, Wincote, Schneider, Kerrigan, Dail, Godfrey,  
Mayor Knox.

NAYS—Councilmen: None.

ABSENT—Councilmen: None.

(ATTEST):

Harley E. Knox

Mayor of The City of San Diego, California.

FRED W. SICK

City Clerk of The City of San Diego, California.

(SEAL)

By Helen M. Willyg Deputy.

I HEREBY CERTIFY that, as to the foregoing ordinance, the provisions of Section 16 of the Charter of the City of San Diego requiring the reading of ordinances on two separate calendar days prior to passage, was, by a vote of not less than five members of the Council, dispensed with; and that said ordinance was by a vote of not less than five members of the Council put on its final passage at its first reading this 15th day of June, 1950.

I FURTHER CERTIFY that the final reading of such ordinance was in full.

~~I FURTHER CERTIFY that, prior to the final reading of such ordinance, a written or printed copy thereof was furnished to each member of the Council.~~

(SEAL)

FRED W. SICK

City Clerk of The City of San Diego, California.

By Helen M. Willyg Deputy.

~~I HEREBY CERTIFY that the foregoing ordinance was not finally passed until it had been read on two separate calendar days of the Council, to-wit: on the \_\_\_\_\_ day of \_\_\_\_\_, and on the \_\_\_\_\_ day of \_\_\_\_\_.~~

~~I FURTHER CERTIFY that the final reading of such ordinance was in full.~~

~~I FURTHER CERTIFY that, prior to the final reading of such ordinance, a written or printed copy thereof was furnished to each member of the Council.~~

(SEAL)

\_\_\_\_\_  
City Clerk of The City of San Diego, California.

By \_\_\_\_\_ Deputy.

Form 1256

SAN DIEGO, CALIFORNIA

JUN 14 12 06 PM 1950

RECEIVED  
CITY CLERK'S OFFICE

00478



DOCUMENT No. 419259

Filed JUN 22 1950

OFFICE OF THE CITY CLERK  
SAN DIEGO, CALIFORNIA

Ordinance No. 4444

*approve amendment  
Chm. NE 1/4 of S3  
Ex. mission known  
as Johnson tract*

PASSED FIRST READING 1950

Moved by *Seis*

Seconded by *D* JUN 20 1950

ADOPTED BY COUNCIL

JUN 20 1950

Moved by *D*

Seconded by *W*

GOES INTO EFFECT

Recorded on Film No. 29 341

C0479

ORDINANCE NO. 4444  
(New Series)

AN ORDINANCE APPROVING THE ANNEXATION TO THE CITY OF SAN DIEGO OF A PORTION OF THE NORTHEAST QUARTER OF LOT 53, EX-MISSION LANDS OF SAN DIEGO, IN THE COUNTY OF SAN DIEGO, STATE OF CALIFORNIA, DESIGNATED AS "JOHNSON TRACT."

WHEREAS, on the 14th day of April, 1950, there was filed in the office of the City Clerk of The City of San Diego a written petition for the annexation to, incorporation and inclusion in The City of San Diego of certain uninhabited territory particularly described in said petition, and hereinafter described, in the County of San Diego, State of California, and designated as "Johnson Tract," pursuant to the Annexation of Uninhabited Territory Act of 1939, as amended; and

WHEREAS, said petition was signed by the sole owners of the area of the land in such territory, and representing all of the assessed value of such territory according to the last preceding equalized assessment roll of the County of San Diego, in which such territory is situated; and

WHEREAS, said petition was accompanied by the written consent of the owners of said uninhabited territory that the same may be taxed to pay its proportionate share of any indebtedness or liability of The City of San Diego contracted prior to or existing at the time of the annexation thereof; and

WHEREAS, pursuant to the terms and provisions of said Annexation of Uninhabited Territory Act of 1939, as amended, the Council of The City of San Diego, at a regular meeting held on the 25th day of May, 1950, adopted a resolution giving notice of the proposed annexation, which resolution described the boundaries of the territory so proposed to be annexed to The City of San Diego, and designated such territory as "Johnson Tract;" and said resolution provided for a hearing to be held on the 20th day of June, 1950, at the hour of ten

o'clock A. M., in the Council Chamber in the City and County Administration Building, Civic Center, San Diego, California, at a regular meeting of the City Council of said City, at which time any person owning real property within such territory proposed to be annexed and having any objections to the proposed annexation, might appear before said City Council and show cause why such territory should not be so annexed; and

WHEREAS, the City Clerk of The City of San Diego caused a copy of said resolution to be published once a week for two successive weeks prior to said 20th day of June, 1950, in The San Diego Union, a daily newspaper of general circulation published in said City, to-wit: upon the 1st day of June, 1950 and on the 8th day of <sup>June,</sup> 1950; and

WHEREAS, on the 20th day of June, 1950, at ten o'clock A. M., at a regular meeting of the City Council of said City said hearing was held, and it was found that no protests were filed against such proposed annexation; NOW, THEREFORE,

BE IT ORDAINED By the Council of The City of San Diego, as follows:

Section 1. The City Council of The City of San Diego hereby approves the annexation to The City of San Diego of the following described territory situated in the County of San Diego, State of California, designated as the "Johnson Tract," to-wit:

All that portion of the Northeast Quarter of Lot 53 of the Ex-Mission Lands of San Diego, in the County of San Diego, State of California, according to Map thereof No. 283, filed in the office of the Recorder of said San Diego County, California, and a portion of Euclid Avenue, as said Euclid Avenue now exists, bounded and described as follows:

Beginning at the southeast corner of the Northeast Quarter of said Lot 53; thence west along the south line of said Northeast Quarter a distance of 360 feet to a point; thence north a distance of 332 feet, more or less, to an intersection with the north line of the Southwest Quarter of the Northeast Quarter of said Lot 53; thence east a distance of 360 feet to an inter-

section with the east line of said Lot 53; thence north along the east line of said Lot 53 to the northeast corner thereof, said point lying on a southerly boundary line of The City of San Diego; thence easterly along said boundary line of The City of San Diego to an intersection with the east line of said Euclid Avenue; thence south along the east line of said Euclid Avenue, being also along a boundary line of The City of San Diego, to an intersection with the easterly prolongation of the south line of the Northeast Quarter of said Lot 53; thence westerly along the easterly prolongation of the south line of the Northeast Quarter of said Lot 53 to the point of beginning.

Section 2. That the City Clerk of said City be, and he is hereby authorized and directed to file a certified copy of this ordinance in the office of the Secretary of State of the State of California, giving the date of its passage; and from and after the date of the filing of said document in the office of said Secretary of State the annexation of such territory so proposed to be annexed and described herein, shall be deemed to be and shall be complete, and thenceforth such annexed territory shall be, to all intents and purposes, a part of The City of San Diego, and such annexed territory shall be taxed to pay its proportionate share of any indebtedness or liability of The City of San Diego contracted prior to or existing at the time of the annexation thereof.

Section 3. That the City Clerk be, and he is hereby further authorized and directed to file in the office of the Recorder of the County of San Diego an affidavit stating that all requirements of the laws pertaining to the proceedings for the annexation of the territory hereinabove in Section 1 described have been complied with, which said affidavit shall be accompanied by a certified copy of the boundary description as set forth in said proceedings and also by a map delineating such boundary, as required by Act 5163, Deering's General Laws (Stats. 1939, Ch. 472); and he is further directed to file on or before the first of February, 1951, with the County Assessor whose assessment roll is used for the tax levy, and with the State Board of Equalization, a statement of the change of



boundaries of The City of San Diego, together with a map or plat indicating such boundaries, as required by Section 3720 of the Political Code of the State of California.

Section 4. That the City Clerk of said City be, and he is hereby further directed to cause this ordinance to be published once in the official newspaper of said City, to-wit: The San Diego Union.

Section 5. This ordinance shall take effect and be in force on the thirty-first day from and after its passage.

Presented by \_\_\_\_\_

Approved as  
to form by J.F. DuPaul, City Attorney.

By \_\_\_\_\_  
Assistant City Attorney.

RECEIVED  
MAY 12 5 11 PM '30  
CITY CLERK'S OFFICE  
SAN DIEGO

I HEREBY CERTIFY that the money required for the appropriation made and/or indebtedness and/or obligation incurred by reason of the provisions of the foregoing ordinance is in the Treasury, and that it is otherwise unencumbered.

Dated.....

Auditor and Comptroller of The City of San Diego, California.

By..... Deputy.

Passed and adopted by the Council of the City of San Diego, California, this 20th day of

June, 1950

, by the following vote, to-wit:

YEAS—Councilmen: Swan, Wincote, Schneider, Kerrigan, Dail, Godfrey,

Mayor Knox.

NAYS—Councilmen: None.

ABSENT—Councilmen: None.

(ATTEST):

*Harley E. Knox*

Mayor of The City of San Diego, California.

FRED W. SICK

City Clerk of The City of San Diego, California.

(SEAL)

By *Helen M. Wilby* Deputy.

I HEREBY CERTIFY that, as to the foregoing ordinance, the provisions of Section 16 of the Charter of the City of San Diego requiring the reading of ordinances on two separate calendar days prior to passage, was, by a vote of not less than five members of the Council, dispensed with; and that said ordinance was by a vote of not less than five members of the Council put on its final passage at its first reading

this 20th day of June, 1950.

I FURTHER CERTIFY that the final reading of such ordinance was in full.

~~I FURTHER CERTIFY that, prior to the final reading of such ordinance, a written or printed copy thereof was furnished to each member of the Council.~~

(SEAL)

FRED W. SICK

City Clerk of The City of San Diego, California.

By *Helen M. Wilby* Deputy.

~~I HEREBY CERTIFY that the foregoing ordinance was not finally passed until it had been read on two separate calendar days of the Council, to-wit: on the..... day of.....~~

~~and on the..... day of.....~~

~~I FURTHER CERTIFY that the final reading of such ordinance was in full.~~

~~I FURTHER CERTIFY that, prior to the final reading of such ordinance, a written or printed copy thereof was furnished to each member of the Council.~~

(SEAL)

City Clerk of The City of San Diego, California.

By..... Deputy.

419846

DOCUMENT NO.....

Filed..... JUL 6 1950

.....  
City Clerk.

By.....  
Deputy.

**Affidavit of Publication**

OF

*Book 4444*

.....  
.....  
.....  
.....  
.....  
.....  
.....  
.....

THE  
FOLLOWING  
DOCUMENT  
IS THE BEST  
COPY  
AVAILABLE  
FOR  
FILMING





office of the City Clerk of the City of San Diego a written petition for the annexation to, incorporation and inclusion in The City of San Diego of certain uninhabited territory particularly described in said petition, and hereinafter described, in the County of San Diego, State of California, and designated as "Johnson Tract" pursuant to the Annexation of Uninhabited Territory Act of 1939, as amended; and WHEREAS, said petition was signed by the owners of the area of the said territory, and represents all of the assessed value of such territory according to the last preceding qualified assessment roll of the County of San Diego, in which such territory is situated; and

WHEREAS, said petition was accompanied by the written consent of the owners of said uninhabited territory that the same may be taxed to pay the proportionate share of any indebtedness or liability of The City of San Diego, contracted prior to or existing at the time of the annexation thereof; and WHEREAS, pursuant to the terms and provisions of said Annexation of Uninhabited Territory Act of 1939, as amended, the Council of The City of San Diego, at a regular meeting, held on the 25th day of May, 1950, adopted a resolution giving notice of the proposed an-

annexation of the City of San Diego, California, published once a week from the 20th day of June, 1950, in The San Diego Union, a daily newspaper of general circulation published in said City, to-wit: upon the 1st day of June, 1950, and on the 8th day of June, 1950, and

WHEREAS, on the 20th day of June, 1950, at ten o'clock A. M., at a regular meeting of the City Council of said City said hearing was held, and it was found that no protests were filed against such proposed annexation; NOW, THEREFORE,

BE IT ORDAINED BY the Council of The City of San Diego, as follows:

Section 1. The City Council of The City of San Diego hereby approves the annexation to The City of San Diego of the following described territory situated in the County of San Diego, State of California, designated as the "Johnson Tract," to-wit:

All that portion of the Northeast Quarter of Lot 53 of the Ex-Mission Lands of San Diego, in the County of San Diego, State of California, according to Map thereof No. 283, filed in the office of the Recorder of said San Diego County, California, and a portion of Euclid Avenue, as said Euclid Avenue now exists, bounded and described as follows:

Beginning at the southeast corner of the Northeast Quarter of said Lot 53; thence west along the south line of said Northeast Quarter a distance of 360 feet to a point; thence north a distance of 222 feet, more or less, to an intersection with the north line of the Southwest Quarter of the Northeast Quarter of said Lot 53; thence east a distance of 360 feet to an intersection with the east line of said Lot 53; thence north along the east line of said Lot 53 to the northeast corner thereof, said point lying on a southerly boundary line of The City of San Diego; thence easterly along said boundary line of The City of San Diego to an intersection with the east line of said Euclid Avenue; thence south along the east line of said Euclid Avenue, being also along a boundary line of The City of San Diego, to an intersection with the easterly prolongation of the south line of the Northeast Quarter of said Lot 53; thence westerly along the easterly prolongation of the south line of the Northeast Quarter of said Lot 53 to the point of beginning.

Section 2. That the City Clerk of said City be, and he is hereby authorized and directed to file a certified copy of this ordinance in the office of the Secretary of State of the State of California, giving the date of its passage; and from and after the date of the filing of said document in the office of said Secretary of State the annexation of such territory so proposed to be annexed and described herein, shall be deemed to be and shall be complete, and thenceforth such annexed territory shall be, to all intents and purposes, a part of The City of San Diego, and such annexed territory shall be taxed to pay its proportionate share of any indebtedness or liability of The City of San Diego contracted prior to or existing at the time of the annexation thereof.

Section 3. That the City Clerk be, and he is hereby further authorized and directed to file in the office of the Recorder of the County of San Diego an affidavit stating that all requirements of the laws pertaining to the proceedings for the annexation of the territory hereinabove in Section 1 described have been complied with, which said affidavit shall be accompanied by a certified copy of the boundary description as set forth in said proceedings and also by a map delineating such boundary, as required by Act 5163, Deering's General Laws (Stats. 1939, Ch. 472); and he is further directed to file on or before the first of February, 1951, with the County Assessor whose assessment roll is used for the tax levy, and with the State Board of Equalization, a statement of the change of boundaries of The City of San Diego, together with a map or plat indicating such boundaries, as required by Section 3720 of the Political Code of the State of California.

Section 4. That the City Clerk of said City be, and he is hereby further directed to cause this ordinance to be published once in the official newspaper of said City, to-wit: The San Diego Union.

Section 5. This ordinance shall take effect and be in force on the thirty-first day from and after its passage.

Passed and adopted by the Council of the City of San Diego, California, this 20th day of June, 1950, by the following vote, to-wit:

YEAS—Councilmen: Swan, Win-cote, Schneider, Kerrigan, Dail, God-frey, Mayor Knox.

NAYS—Councilmen: None.

ABSENT—Councilmen: None.

HARLEY E. KNOX,  
(Attest): Mayor of The City of San Diego, California.

FRED W. SICK,  
(Seal) City Clerk of The City of San Diego, California.

By HELEN M. WILLIG, Deputy.

I HEREBY CERTIFY that, as to the foregoing ordinance, the provisions of Section 16 of the Charter of the City of San Diego requiring the reading of ordinances on two separate calendar days prior to passage, was, by a vote of not less than five members of the Council, dispensed with; and that said ordinance was by a vote of not less than five members of the Council put on its final passage at its first reading this 20th day of June, 1950.

I FURTHER CERTIFY that the final reading of such ordinance was in full.

FRED W. SICK,  
(Seal) City Clerk of The City of San Diego, California.  
By HELEN M. WILLIG, Deputy.

San Diego County of San Diego, State of California, that at such principal clerk of the newspaper of all the advertisements published in said newspaper.

of which the annexed clipping has been published in said newspaper for the period of days commencing on the

days of 19 and upon the

days of 19 and that said publication was made in the said newspaper proper, and not in a supplement thereof.

Subscribed and sworn to before me, this 6 day of June, A. D. 1950.

*[Signature]*  
City Clerk of the City of San Diego, California

(Seal) By Deputy.

RECORDED  
MAY 21 9 70 AM  
CITY CLERK'S OFFICE

CC486

DOCUMENT No. 418675

Filed JUN 12 1950  
OFFICE OF THE CITY CLERK  
SAN DIEGO, CALIFORNIA

Ordinance No. 4445

*Encapsulated  
17 pages of  
Resolutions  
of S. D. City PE.  
Gene - Reading Ord 3252 N.S.  
PASSED FIRST READING  
JUN 20 1950  
Moved by W  
Seconded by D  
Explicit*

ADOPTED BY COUNCIL 12-0 1950

Moved by W

Seconded by D

GOES INTO EFFECT

Recorded on Film No. 29 342

ORDINANCE No. 4445  
(New Series)

AN ORDINANCE INCORPORATING A PORTION OF LOT 17, PARTITION OF RANCHO MISSION OF SAN DIEGO IN THE CITY OF SAN DIEGO, CALIFORNIA, INTO A "RC" ZONE, AS DEFINED BY ORDINANCE NO. 8924 OF THE ORDINANCES OF SAID CITY AND AMENDMENTS THERETO: AND REPEALING ORDINANCE No. 3252 (NEW SERIES) ADOPTED AUGUST 27, 1946.

WHEREAS, pursuant to the terms of Ordinance No. 8924 of the ordinances of The City of San Diego, and amendments thereto, the City Planning Commission fixed and determined a time and place for a public hearing upon the proposed zoning of a portion of Lot 17, Partition of Rancho Mission of San Diego in the City of San Diego, California; and

WHEREAS, after due notice duly and regularly given, hearings were duly held and all persons interested were given an opportunity to appear and be heard before said Planning Commission; and

WHEREAS, the City Planning Commission by a vote of 6 to 0 to deny the petition, has filed a report with the City Council of said City as contained in Document No. 418179, showing that the five votes necessary to recommend the re-zoning were not obtained in favor of approving said petition; but

WHEREAS, said Council is of the opinion that the best interests of the people of The City of San Diego will be subserved by approving said petition; NOW, THEREFORE,

BE IT ORDAINED, by the Council of The City of San Diego, as follows:

Section 1. That all that territory situated in The City of San Diego, California, within the boundaries of the district designated "RC" on that certain zone map filed in the office of the City Clerk of said City, under Document No. 418179, be,



and the same is hereby incorporated into a "RC" zone, as said zone is described, defined and bounded by Ordinance No. 8924 of the ordinances of The City of San Diego, entitled, "An Ordinance providing for the creation in The City of San Diego, California, of eight zones, consisting of various districts, and prescribing the classes of buildings, structures and improvements in said several zones and the use thereof, defining the terms used herein and prescribing the penalty for the violation hereof.", approved January 23, 1923, and amendments thereto.

Section 2. From and after the taking effect of this ordinance, no building and/or improvement or portion thereof in territory hereinbefore mentioned in section 1 of this ordinance shall be erected, constructed, converted, established, altered and/or enlarged on any lot in zone RC and no such lot or premises shall be used for any purpose, except as hereinafter specifically provided and allowed in this section.

- (1) Any lot or premises in Zone RC may be used for any purpose allowed in Zone "R-1", Zone "R-2" and Zone "R-4"; subject to the limitations hereinafter enumerated in this section;
- (2) Any lot, premises and/or buildings in Zone RC may be used and occupied under the conditions hereinafter specified for any of the following stores, shops and/or businesses, to-wit:

Banks, beauty parlors, barber shops, conservatories, studios (not including motion picture studios), photograph and art galleries, tearooms, restaurants or cafes, providing no dancing or sale or consumption of intoxicating liquor is permitted in connection therewith; dressmaking, millinery, shoe or tailor shops, of a retail nature and not a factory nature; professional and business offices; messenger and

telegraph offices; stores or shops for the retail sale of bakery products; drugs, groceries, dressed meats, drygoods, clothing, wearing apparel, notions, stationery, books, confectionery, jewelry, objects of art, antiques, or other similar goods, wares or merchandise (except the sale of used or second-hand goods, wares or merchandise), or other similar enterprises or businesses which, in the opinion of the City Planning Commission, or the City Council, as evidenced by resolution of record, are not more obnoxious or detrimental to the particular community than the businesses herein in this sub-section enumerated.

- (3) The conditions under which the above specified stores, shops or businesses are permitted to be established, and conducted in Zone RC, are as follows:

(a) That any and all of the permitted stores, shops or businesses shall be entirely located and conducted within buildings, the principal business entrances to which shall be from the principal street along which the RC Zone is established.

No other public entrance to such stores, shops or businesses shall be located more than fifty (50) feet distant from such principal street, except as provided in sub-section 6 of this section, or unless approved by the City Planning Commission.

- (4) There may be the usual accessories in connection with such buildings, structures and/or uses including garage space not to exceed that necessary for two (2) automobiles for each family unit contained on such lot.

- (5) Garage space for automobiles of the tenants and patrons of the stores, shops or businesses located in any building in zone RC may be provided in such building.
- (6) Free parking space for automobiles of patrons and tenants may be provided on any lot or premises in Zone RC in connection with stores, shops or businesses, operated or conducted in a building or buildings on said lot or premises as described by this section, only provided said parking space is improved with some type of pavement, oil and gravel or decomposed granite and is maintained in such a manner as to prevent dust, and provided further, that in every instance where such a parking space adjoins the side lot line of a lot in an "R" residential zone, parking shall be prohibited within four (4) feet of said side lot line, and there shall be erected or planted and maintained in said four (4) foot strip, a wall or tight fence or an evergreen hedge, with a minimum height of six (6) feet. There may be a rear entrance to the stores, shops or businesses from such parking space, provided such entrance is located at least twenty (20) feet distant from any adjoining street other than the principal street upon which the stores, shops or businesses front. Any and all lights provided to illuminate such parking spaces shall be so designed as to reflect the light away from adjoining premises.
- (7) Nothing in this section shall be construed as permitting billboards or advertising statuary to be erected, constructed and/or maintained or established, on lots or premises in Zone RC.
- (8) In any case where the front lot-line and/or the side

lot-line of a lot or lots in Zone RC is substantially the continuation, without intervening streets, of the front line of lots in any "R" residential zone, which are subject to an existing or subsequently adopted ordinance to a front yard or building line regulation there shall be a yard or building line observed along such front and/or side lot lines of such RC zone lots. The depth of such yard or building line of such RC zone lots shall be not less than the depth required for such "R" zone lots, but not to exceed fifteen (15) feet in depth in any case, nor exceed twenty-five (25) per cent of the width of the lots where such yard or building line extends along the side lot line of a corner lot in Zone RC.

- (9) Any building, structure and/or improvement in Zone RC may be altered or repaired, as provided in section 10 of Ordinance No. 8924.

Section 3. That Ordinance No. 3252 (New Series) of the ordinances of The City of San Diego, entitled, "An Ordinance incorporating the north 100 acres of Lot 17, Rancho Mission in the City of San Diego, California, into an "R-1" Zone, as defined by ordinance No. 8924 of the ordinances of said City and amendments thereto.", adopted August 27, 1946, be, and the same is hereby repealed insofar as the same conflicts herewith.

Section 4. This ordinance shall take effect and be in force on the thirty-first day from and after its passage.

Presented by \_\_\_\_\_

APPROVED as  
to form by

J. F. DuPAUL, City Attorney,

By

*Harry S. Clark*  
Deputy City Attorney.

00492



I HEREBY CERTIFY that the money required for the appropriation made and/or indebtedness and/or obligation incurred by reason of the provisions of the foregoing ordinance is in the Treasury, and that it is otherwise unencumbered.

Dated.....

Auditor and Comptroller of The City of San Diego, California.

By..... Deputy.

Passed and adopted by the Council of the City of San Diego, California, this 20th day of

June, 1950

, by the following vote, to-wit:

YEAS—Councilmen: Swan, Wincote, Schneider, Kerrigan, Dail, Godfrey,

Mayor Knox.

NAYS—Councilmen: None.

ABSENT—Councilmen: None.

(ATTEST):

*Harley C. Knox*  
Mayor of The City of San Diego, California.

FRED W. SICK

City Clerk of The City of San Diego, California.

(SEAL)

By *Helen M. Willy* Deputy.

I HEREBY CERTIFY that, as to the foregoing ordinance, the provisions of Section 16 of the Charter of the City of San Diego requiring the reading of ordinances on two separate calendar days prior to passage, was, by a vote of not less than five members of the Council, dispensed with; and that said ordinance was by a vote of not less than five members of the Council put on its final passage at its first reading

this 20th day of June, 1950.

I FURTHER CERTIFY that the final reading of such ordinance was in full.

~~I FURTHER CERTIFY that, prior to the final reading of such ordinance, a written or printed copy thereof was furnished to each member of the Council.~~

(SEAL)

FRED W. SICK

City Clerk of The City of San Diego, California.

By *Helen M. Willy* Deputy.

~~I HEREBY CERTIFY that the foregoing ordinance was not finally passed until it had been read on two separate calendar days of the Council, to-wit: on the..... day of.....~~

~~and on the..... day of.....~~

~~I FURTHER CERTIFY that the final reading of such ordinance was in full.~~

~~I FURTHER CERTIFY that, prior to the final reading of such ordinance, a written or printed copy thereof was furnished to each member of the Council.~~

(SEAL)

City Clerk of The City of San Diego, California.

By..... Deputy.

419845

DOCUMENT NO. ....

Filed Jul 6 1950

City Clerk.

By \_\_\_\_\_  
Deputy.

**Affidavit of Publication**

*Red.* OF 4445

\_\_\_\_\_  
\_\_\_\_\_  
\_\_\_\_\_  
\_\_\_\_\_  
\_\_\_\_\_  
\_\_\_\_\_  
\_\_\_\_\_  
\_\_\_\_\_

THE  
FOLLOWING  
DOCUMENT  
IS THE BEST  
COPY  
AVAILABLE  
FOR  
FILMING







DOCUMENT No. 419229

Filed JUN 21 1950

OFFICE OF THE CITY CLERK  
SAN DIEGO, CALIFORNIA

Ordinance No. 4446

Appropriation \$10,930.

Urban Parking Meter  
Fund for Purchase  
of 21 Drakelinton of  
Meters

PASSED FIRST READING

JUN 22 1950

Moved by *X*

Seconded by *S. A. S.*

ADOPTED BY COUNCIL

JUN 22 1950

Moved by *W*

Seconded by *K*

GOES INTO EFFECT

Recorded on Film No. 29 405

00496

ORDINANCE NO. 4446  
(New Series)


AN ORDINANCE APPROPRIATING THE SUM OF \$10,930.00 FROM THE PARKING METER FUND OF THE CITY OF SAN DIEGO, FOR THE PURPOSE OF PROVIDING FUNDS FOR THE PURCHASE OF 200 METERS INSTALLED, 100 SLAB INSTALLATIONS AND 100 SIDEWALK INSTALLATIONS.

BE IT ORDAINED By the Council of The City of San Diego, as follows:

Section 1. That the sum of ten thousand nine hundred thirty dollars (\$10,930.00), or so much thereof as may be necessary, be, and the same is hereby set aside and appropriated out of the Parking Meter Fund of The City of San Diego, for the purpose only and exclusively of providing funds for the purchase of 200 meters installed, 100 slab installations and 100 sidewalk installations.

Section 2. This ordinance shall take effect and be in force on the thirty-first day from and after its passage.

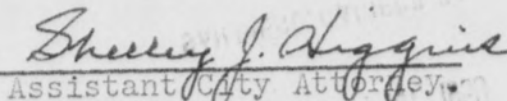
Presented by



Approved as

to form by J.F. DuPaul, City Attorney.

By

  
Assistant City Attorney.

7/11/51 11 23 AM 1951

00497

I HEREBY CERTIFY that the money required for the appropriation made and/or indebtedness and/or obligation incurred by reason of the provisions of the foregoing ordinance is in the Treasury, and that it is otherwise unencumbered.

Dated June 21, 1950

Jm<sup>c</sup> Quilken  
Auditor and Comptroller of The City of San Diego, California.

By R. W. Gerwig Deputy.

Passed and adopted by the Council of the City of San Diego, California, this 22nd day of June, 1950, by the following vote, to-wit:

YEAS—Councilmen: Swan, Wincote, Schneider, Kerrigan, Dail, Godfrey,  
Mayor Knox

NAYS—Councilmen: None

ABSENT—Councilmen: None

(ATTEST):

Harley E. Knox  
Mayor of The City of San Diego, California.

(SEAL)

FRED W. SICK  
City Clerk of The City of San Diego, California.  
By Helen M. Willig Deputy.

I HEREBY CERTIFY that, as to the foregoing ordinance, the provisions of Section 16 of the Charter of the City of San Diego requiring the reading of ordinances on two separate calendar days prior to passage, was, by a vote of not less than five members of the Council, dispensed with; and that said ordinance was by a vote of not less than five members of the Council put on its final passage at its first reading this 22nd day of June, 1950

I FURTHER CERTIFY that the final reading of such ordinance was in full.

~~I FURTHER CERTIFY that, prior to the final reading of such ordinance, a written or printed copy thereof was furnished to each member of the Council.~~

(SEAL)

FRED W. SICK  
City Clerk of The City of San Diego, California.  
By Helen M. Willig Deputy.

~~I HEREBY CERTIFY that the foregoing ordinance was not finally passed until it had been read on two separate calendar days of the Council, to-wit: on the \_\_\_\_\_ day of \_\_\_\_\_, and on the \_\_\_\_\_ day of \_\_\_\_\_.~~

~~I FURTHER CERTIFY that the final reading of such ordinance was in full.~~

~~I FURTHER CERTIFY that, prior to the final reading of such ordinance, a written or printed copy thereof was furnished to each member of the Council.~~

(SEAL)

~~\_\_\_\_\_  
City Clerk of The City of San Diego, California.  
By \_\_\_\_\_ Deputy.~~



A. T. W.

418673

DOCUMENT No.

Filed ..... JUN 12 1950 .....

OFFICE OF THE CITY CLERK  
SAN DIEGO, CALIFORNIA

4447

Ordinance No. ....

*Democracy, part Bk 22 Ord  
 Parks, Ald. and part Bk  
 A Bond Park Villa  
 - Parkling Ord 3503 N.S.  
 Insofar as it conflicts*

PASSED FIRST READING  
 JUN 27 1950

Moved by .....

*W*

Seconded by .....

*R*

ADOPTED BY COUNCIL JUN 27 1950

Moved by .....

*W*

Seconded by .....

*D*

GOES INTO EFFECT

Recorded on Film No. **29 460**

C0499

ORDINANCE No. 3447  
(New Series)

AN ORDINANCE INCORPORATING LOTS 4 AND 5 BLOCK 22 BIRD ROCK ADDITION, AND LOTS D AND E, BLOCK A, BIRD ROCK VILLAS, IN THE CITY OF SAN DIEGO, CALIFORNIA, INTO A "RC" ZONE AS DEFINED BY ORDINANCE NO. 8924 OF THE ORDINANCES OF SAID CITY AND AMENDMENTS THERETO: AND REPEALING ORDINANCE No. 3503 (NEW SERIES) ADOPTED AUGUST 19, 1947.

WHEREAS, pursuant to the terms of Ordinance No. 8924 of the ordinances of The City of San Diego, and amendments thereto, the City Planning Commission fixed and determined a time and place for a public hearing upon the proposed zoning of Lots 4 and 5, Block 22, Bird Rock Addition, and Lots D and E, Block A, Bird Rock Villas, in The City of San Diego, California; and

WHEREAS, after due notice duly and regularly given, hearings were duly held and all persons interested were given an opportunity to appear and be heard before said Planning Commission; and

WHEREAS, the City Planning Commission, by a vote of 6 to 0 has filed a recommendation with the Council of said City as contained in Document No. 418180 recommending that Lots 4 and 5, Block 22, Bird Rock Addition, and Lots D and E, Block A, Bird Rock Villas in The City of San Diego, California, be incorporated into a "RC" Zone, as such zone is described in Ordinance No. 8924 of the ordinances of said City and amendments thereto; and

WHEREAS, said Council is of the opinion that the best interests of the people of The City of San Diego will be subserved by adopting the recommendation; NOW, THEREFORE,

BE IT ORDAINED, By the Council of The City of San Diego as follows:

Section 1. That all that territory situated in The City of San Diego, California, within the boundaries of the district designated "RC" on that certain zone map filed in the

00500

office of the City Clerk of said City under Document No. 418180 be, and the same is hereby incorporated into an RC zone, as said zone is described, defined and bounded by Ordinance No. 8924 of the ordinances of The City of San Diego, entitled, "An Ordinance Providing for the Creation in The City of San Diego, California, of eight zones, consisting of various districts and prescribing the classes of buildings, structures and improvements in said several zones and the use thereof, defining the terms used herein and prescribing the penalty for the violation hereof.", approved January 23, 1923, and amendments thereto.

Section 2. From and after the taking effect of this ordinance, no building and/or improvement or portion thereof in territory hereinbefore mentioned in section 1 of this ordinance shall be erected, constructed, converted, established, altered and/or enlarged on any lot in zone RC and no such lot or premises shall be used for any purpose, except as hereinafter specifically provided and allowed in this section.

(1) Any lot or premises in Zone RC may be used for any purpose allowed in Zone "R-1", Zone "R-2" and Zone "R-4"; subject to the limitations hereinafter enumerated in this section;

(2) Any lot, premises and/or buildings in Zone RC may be used and occupied under the conditions hereinafter specified for any of the following stores, shops and/or businesses, to-wit:

Banks, beauty parlors, barber shops, conservatories, studios (not including motion picture studios), photograph and art galleries, tearooms, restaurants or cafes, providing no dancing or sale or consumption of intoxicating liquor is permitted in connection therewith;

dressmaking, millinery, shoe or tailor shops, of a retail nature and not a factory nature; professional and business offices; messenger and telegraph offices; stores or shops for the retail sale of bakery products; drugs, groceries, dressed meats, drygoods, clothing, wearing apparel, notions, stationery, books, confectionery, jewelry, objects of art, antiques, or other similar goods, wares or merchandise (except the sale of used or second-hand goods, wares or merchandise), or other similar enterprises or businesses which, in the opinion of the City Planning Commission, or the City Council, as evidenced by resolution of record, are not more obnoxious or detrimental to the particular community than the businesses herein in this sub-section enumerated.

- (3) The conditions under which the above specified stores, shops or businesses are permitted to be established, and conducted in Zone RC, are as follows:

(a) That any and all of the permitted stores, shops or businesses shall be entirely located and conducted within buildings, the principal business entrances to which shall be from the principal street along which the RC zone is established.

No other public entrance to such stores, shops or businesses shall be located more than fifty (50) feet distant from such principal street, except as provided in sub-section six (6) of this section, or unless approved by the City Planning Commission.

- (4) There may be the usual accessories in connection with such buildings, structures and/or uses in



cluding garage space not to exceed that necessary for two (2) automobiles for each family unit contained on such lot.

- (5) Garage space for automobiles of the tenants and patrons of the stores, shops or businesses located in any building in Zone RC may be provided in such building.
- (6) Free parking space for automobiles of patrons and tenants may be provided on any lot or premises in Zone RC in connection with stores, shops or businesses, operated or conducted in a building or buildings on said lot or premises as described by this section, only provided said parking space is improved with some type of pavement, oil and gravel or decomposed granite and is maintained in such a manner as to prevent dust, and provided further, that in every instance where such a parking space adjoins the side lot line of a lot in an "R" residential zone, parking shall be prohibited within four (4) feet of said side lot line, and there shall be erected or planted and maintained in said four (4) foot strip, a wall or tight fence or an evergreen hedge, with a minimum height of six (6) feet. There may be a rear entrance to the stores, shops or businesses from such parking space, provided such entrance is located at least twenty (20) feet distant from any adjoining street other than the principal street, upon which the stores, shops or businesses front. Any and all lights provided to illuminate such parking spaces shall be so designed as to reflect the light away from adjoining premises.

- (7) Nothing in this section shall be construed as permitting billboards or advertising statuary to be erected, constructed and/or maintained or established, on lots or premises in Zone RC.
- (8) In any case where the front lot-line and/or the side lot-line of a lot or lots in Zone RC is substantially the continuation, without intervening streets, of the front line of lots in any "R" residential zone, which are subject to an existing or subsequently adopted ordinance to a front yard or building line regulation there shall be a yard or building line observed along such front and/or side lot lines of such RC zone lots. The depth of such yard or building line of such RC zone lots shall be not less than the depth required for such "R" zone lots, but not to exceed fifteen (15) feet in depth in any case, nor exceed twenty-five (25) per cent of the width of the lots where such yard or building line extends along the side lot line of a corner lot in Zone RC.
- (9) Any building, structure and/or improvement in Zone RC may be altered or repaired, as provided in section 10 of Ordinance no. 8924.

Section 3. That Ordinance No. 3503 (New Series) of the ordinances of The City of San Diego, entitled, "An Ordinance incorporating portions of Bird Rock Villas and Bird Rock Addition in The City of San Diego, California, into an R-4 Zone, as defined by Ordinance No. 8924 of the ordinances of said City and amendments thereto; and repealing Ordinance No. 242 (New Series) adopted May 29, 1933, insofar as the same conflicts herewith.", adopted August 19, 1947, be, and the same is hereby repealed insofar as the same conflicts herewith.

Section 4. This Ordinance shall take effect and be in force on the thirty-first day from and after its passage.

Presented by \_\_\_\_\_

APPROVED as to form by J. F. DuPAUL, City Attorney,

By Harry D. Clark  
Deputy City Attorney.

I HEREBY CERTIFY that the money required for the appropriation made and/or indebtedness and/or obligation incurred by reason of the provisions of the foregoing ordinance is in the Treasury, and that it is otherwise unencumbered.

Dated.....

Auditor and Comptroller of The City of San Diego, California.

By..... Deputy.

Passed and adopted by the Council of the City of San Diego, California, this 27th day of

June, 1950, by the following vote, to-wit:

YEAS—Councilmen: Swan, Wincote, Schneider, Kerrigan, Deil, Godfrey,

Mayor Knox

NAYS—Councilmen: None

ABSENT—Councilmen: None

(ATTEST):

*Hadley E Knox*

Mayor of The City of San Diego, California.

(SEAL)

FRED W. SICK

City Clerk of The City of San Diego, California.

By *Helen M. Willig* Deputy.

I HEREBY CERTIFY that, as to the foregoing ordinance, the provisions of Section 16 of the Charter of the City of San Diego requiring the reading of ordinances on two separate calendar days prior to passage, was, by a vote of not less than five members of the Council, dispensed with; and that said ordinance was by a vote of not less than five members of the Council put on its final passage at its first reading this 27th day of June, 1950

I FURTHER CERTIFY that the final reading of such ordinance was in full.

~~I FURTHER CERTIFY that, prior to the final reading of such ordinance, a written or printed copy thereof was furnished to each member of the Council.~~

(SEAL)

FRED W. SICK

City Clerk of The City of San Diego, California.

By *Helen M. Willig* Deputy.

I HEREBY CERTIFY that the foregoing ordinance was not finally passed until it had been read on two separate calendar days of the Council, to-wit: on the..... day of..... and on the..... day of.....

I FURTHER CERTIFY that the final reading of such ordinance was in full.

I FURTHER CERTIFY that, prior to the final reading of such ordinance, a written or printed copy thereof was furnished to each member of the Council.

(SEAL)

City Clerk of The City of San Diego, California.

By..... Deputy.



DOCUMENT NO. 420311

Filed JUL 14 1950

.....  
*City Clerk.*

By.....  
*Deputy.*

**Affidavit of Publication**

OF

210.4447

.....  
.....  
.....  
.....  
.....  
.....  
.....  
.....

THE  
FOLLOWING  
DOCUMENT  
IS THE BEST  
COPY  
AVAILABLE  
FOR  
FILMING

# Affidavit of Publication

Affidavit of Publication of

2738

STATE OF CALIFORNIA,  
COUNTY OF SAN DIEGO, }  
CITY OF SAN DIEGO. } SS.

## ORDINANCE NO. 4447 (NEW SERIES)

AN ORDINANCE INCORPORATING LOTS 4 AND 5 BLOCK 22 BIRD ROCK ADDITION, AND LOTS D AND E, BLOCK A, BIRD ROCK VILLAS, IN THE CITY OF SAN DIEGO, CALIFORNIA, INTO A "RC" ZONE AS DEFINED BY ORDINANCE NO. 8924 OF THE ORDINANCES OF SAID CITY AND AMENDMENTS THERE TO; AND REPEALING ORDINANCE NO. 3503 (NEW SERIES), ADOPTED AUGUST 19, 1947.

WHEREAS, the terms of Ordinance No. 3503 of the ordinances of the City of San Diego, and amendments thereto, the City Planning Commission fixed and determined the time and place for a public hearing upon the proposed zoning of Lots 4 and 5, Block 22, Bird Rock Addition, Lots D and E, Block A, Bird Rock Villas, in the City of San Diego, California; and

WHEREAS, after due notice duly and regularly given, hearings were duly held and all persons interested were given an opportunity to appear and be heard before said Planning Commission; and

WHEREAS, the City Planning Commission, by a vote of 5 to 0 has filed a recommendation with the Council of said City recommending that Lots 4 and 5, Block 22, Bird Rock Addition, and Lots D and E, Block A, Bird Rock Villas, in the City of San Diego, California, be incorporated into a "RC" zone, as such zone is described in Ordinance No. 8924 of the ordinances of said City and amendments thereto; and

WHEREAS, said Council is of the opinion that the best interests of the people of The City of San Diego will be subserved by adopting the recommendation; NOW, THEREFORE,

BE IT ORDAINED, By the Council of The City of San Diego, as follows:

Section 1. That all that territory situated in The City of San Diego, California, within the boundaries of the district designated "RC" on that certain zone map filed in the office of the City Clerk of said City under Document No. 418180, be, and the same is hereby incorporated into an RC zone, as said zone is described, defined and bounded by Ordinance No. 8924 of the ordinances of the City of San Diego, entitled, "An Ordinance Providing

for the creation in The City of San Diego, California, of eight zones, consisting of various districts, and prescribing the classes of buildings, structures and improvements in said several zones and the use thereof, defining the terms used therein and prescribing the penalty for the violation hereof," approved January 23, 1923, and amendments thereto.

Section 2. From and after the taking effect of this Ordinance, no building and/or improvement, or portion thereof, in territory hereinafter mentioned in Section 1 of this ordinance shall be erected, constructed, converted, established, altered and/or enlarged on any Lot in Zone RC and no such lot or premises shall be used for any purpose except as hereinafter specifically provided or allowed in this section:

(1) Any lot or premises in Zone RC may be used for any purpose allowed in Zone "R-1," Zone "R-2" and Zone "R-4"; subject to the limitations hereinafter enumerated in this section:

(2) Any lot, premises and/or buildings in Zone RC may be used and occupied under the conditions hereinafter specified for any of the following stores, shops and/or businesses, to-wit:

Banks, beauty parlors, barber shops, conservatories, studios (not including motion picture studios), photograph and art galleries, tearooms, restaurants or cafes, providing no dancing or sale or consumption of intoxicating liquor is permitted in connection therewith; dressmaking, millinery, shoe or tailor shops, of a retail nature and not a factory nature; professional and business offices; messenger and telegraph offices; stores or shops for the retail sale of bakery products; drugs, groceries, dressed meats, drygoods, clothing, wearing apparel, notions, stationery, books, confectionery, jewelry, objects of art, antiques, or other similar goods, wares or merchandise (except the sale of used or second-hand goods, wares or merchandise), or other similar enterprises or businesses which, in the opinion of the City Planning Commission, or the City Council, as evidenced by resolution of record, are not more obnoxious or detrimental to the particular community than the businesses herein in this subsection enumerated.

(3) The conditions under which the above specified stores, shops or businesses are permitted to be established, and conducted in Zone RC, are as follows:

(a) That any and all of the permitted stores, shops or businesses shall be entirely located and conducted within buildings, the principal business entrances to which shall be from the principal street along which the RC zone is established.

No other public entrance to such stores, shops or businesses shall be located more than fifty (50) feet distant from such principal street, except as provided in subsection six (6) of this section, or unless approved by the City Planning Commission.

(4) There may be the usual accessories in connection with such buildings, structures and/or uses including garage space not to exceed that necessary for two (2) automobiles for each family unit contained on such lot.

(5) Garage space for automobiles of the tenants and patrons of the stores, shops or businesses located in any building in Zone RC may be provided in such building.

(6) Free parking space for automobiles of patrons and tenants may be provided on any lot or premises in Zone RC in connection with stores, shops or businesses, operated or conducted in a building or buildings on said lot or premises as described by this section, only provided said parking space is improved with some type of pavement, oil and gravel or decomposed granite, and is maintained in such a manner as to prevent dust, and provided further, that in every instance where such a parking space adjoins the side lot line of a lot in an "R" residential zone, parking shall be prohibited within four (4) feet of said side lot line, and there shall be erected or planted and maintained in said four (4) foot strip, a wall or tight

In the matter of the publication of  
ORDINANCE NO 4447 (NEW SERIES)

H. D. Frey, being duly sworn, deposes and says: That he is a resident of the County of San Diego, State of California, over twenty-one years of age, and not interested as a party or otherwise in the above-named matter.

That he is the principal clerk of the printers of The San Diego Union, a newspaper published daily in the City of San Diego, County of San Diego, State of California, and of general circulation in said City; that as such principal clerk he has charge of all the advertisements published in said newspaper; that the said ORDINANCE

of which the annexed clipping is a copy, has been published in said newspaper for the period of ONE days, to-wit: upon the 5TH

days of JULY, 19 50, and upon the

\_\_\_\_\_ days of \_\_\_\_\_, 19\_\_\_\_, and that said publication was made in the said newspaper proper, and not in a supplement thereof.

Subscribed and sworn to before me, this 14 day of July, A. D. 1950.

Kudwisch  
City Clerk of the City of San Diego, California

(Seal) By \_\_\_\_\_ Deputy.

SAN DIEGO, CALIFORNIA  
JUL 14 2 55 PM 1950  
CITY CLERK'S OFFICE  
-RECEIVED-

00508

00508

...shall be prohibited...  
...with a maximum weight of six (6) feet. There may be a rear entrance to the stores, shops or businesses from such parking space, provided such entrance is located at least twenty (20) feet distant from any adjoining street other than the principal street upon which the stores, shops or businesses front. Any and all lights provided to illuminate such parking spaces shall be so designed as to reflect the light away from adjoining premises.

- (7) Nothing in this section shall be construed as permitting billboards or advertising structures to be erected, constructed and/or maintained or established, or lots or premises in Zone RC.
- (8) In any case where the front, side and/or the side lot-line of a lot or lots in Zone RC is substantially the continuation without intervening streets, of the front line of lots in any "R" residential zone, which are subject to an existing or subsequently adopted ordinance to a front yard or building line regulation there shall be a yard or building line observed along such front and/or side lot lines of such RC zone lots. The depth of such yard or building line of such RC zone lots shall be not less than the depth required for such "R" zone lots, but not to exceed fifteen (15) feet in depth in any case, nor exceed twenty-five (25) per cent of the width of the lots where such yard or building line extends along the side lot line of a corner lot in Zone RC.

(9) Any building, structure and/or improvement in Zone RC may be altered or repaired, as provided in Section 10 of Ordinance No. 8274.

Section 3. That Ordinance No. 3503 (New Series) of the ordinances of The City of San Diego, entitled, "An Ordinance Incorporating portions of Bird Rock Villas and Bird Rock Addition in The City of San Diego, California, into an R-4 Zone as defined by Ordinance No. 8274 of the ordinances of said City and amendments thereto; and repealing Ordinance No. 247 (New Series) adopted May 23, 1918, insofar as the same conflicts herewith," adopted August 15, 1947, be, and the same is hereby repealed insofar as the same conflicts herewith.

Section 4. This Ordinance shall take effect and be in force on the thirty-first day from and after its passage.

Passed and adopted by the Council of the City of San Diego, California, this 27th day of June, 1950, by the following vote, to-wit:

YEAS—Councilmen: Egan, Wincote, Schmauder, Kerrigan, Hall, Godfrey, Mayor King.

NAYS—Councilmen: None.

ABSENT—Councilmen: None.  
HARLEY E. KNOX,  
Mayor of the City of San Diego, California.

(Seal) City Clerk of The City of San Diego, California.  
By HELEN M. WILCOX, Deputy.

I HEREBY CERTIFY that, as to the foregoing ordinance, the provisions of Section 10 of the Charter of the City of San Diego requiring the reading of ordinances on two separate calendar days prior to passage, was by a vote of not less than five members of the Council dispensed with, and that said ordinance was by a vote of not less than five members of the Council on the 27th day of June, 1950, and reading was on the 28th day of June, 1950.

I FURTHER CERTIFY that the final reading of said ordinance was in full.

WALTER W. SICK,  
(Seal) City Clerk of The City of San Diego, California.  
By HELEN M. WILCOX, Deputy.



A.T.F.

DOCUMENT NO. 419454

JUN 26 1950

FILED  
OFFICE OF THE CITY CLERK  
SAN DIEGO, CALIFORNIA

00509

Ordinance No. 4448

*Approp. \$ 700 from  
Approp. Bldg. Ed.  
& Trans. to Fire Insurance*

*Asst. Gen. of Approp., for  
Transfer on Fire Ins., Veto*

PASSED FIRST READING

..... JUN 27 1950 .....

Moved by *g*

Seconded by *sa*

ADOPTED BY COUNCIL  
JUN 27 1950

Moved by *g*

Seconded by *W*

GOES INTO EFFECT

Recorded on Film No. 29 461

ORDINANCE NO. 4448  
(New Series)

AN ORDINANCE APPROPRIATING THE SUM OF \$700.00 FROM THE UNAPPROPRIATED BALANCE FUND OF THE CITY OF SAN DIEGO, AND TRANSFERRING THE SAME TO THE FIRE INSURANCE ACCOUNT, GENERAL APPROPRIATIONS, FOR THE PURPOSE OF PROVIDING FUNDS TO COVER THE FIRE INSURANCE PREMIUM FOR FIRE INSURANCE ON THE VETERANS' MEMORIAL BUILDING.

BE IT ORDAINED By the Council of The City of San Diego, as follows:

Section 1. That the sum of seven hundred dollars (\$700.00) be, and the same is hereby set aside and appropriated out of the Unappropriated Balance Fund of The City of San Diego, and the same is hereby transferred to the Fire Insurance Account, General Appropriations, for the purpose only and exclusively of providing funds to cover the fire insurance premium for fire insurance on the Veterans' Memorial Building.

Section 2. This ordinance shall take effect and be in force on the thirty-first day from and after its passage.

Presented by *Oliver Caplan*

Approved as  
to form by J.F. DuPaul, City Attorney.

By *Shirley J. Higgins*  
Assistant City Attorney.

I HEREBY CERTIFY that the money required for the appropriation made and/or indebtedness and/or obligation incurred by reason of the provisions of the foregoing ordinance is in the Treasury, and that it is otherwise unencumbered.

Dated June 26, 1950

J M Quilken  
Auditor and Comptroller of The City of San Diego, California.

By R W Gerwig Deputy.

Passed and adopted by the Council of the City of San Diego, California, this 27th day of June, 1950, by the following vote, to-wit:

YEAS—Councilmen: Swan, Wincote, Schneider, Kerrigan, Dail, Godfrey,

Mayor Knox

NAYS—Councilmen: None

ABSENT—Councilmen: None

(ATTEST):

Hardy E Knox

Mayor of The City of San Diego, California.

FRED W. SICK

City Clerk of The City of San Diego, California.

(SEAL)

By Helen M. Willyg Deputy.

I HEREBY CERTIFY that, as to the foregoing ordinance, the provisions of Section 16 of the Charter of the City of San Diego requiring the reading of ordinances on two separate calendar days prior to passage, was, by a vote of not less than five members of the Council, dispensed with; and that said ordinance was by a vote of not less than five members of the Council put on its final passage at its first reading this 27th day of June, 1950

I FURTHER CERTIFY that the final reading of such ordinance was in full.

~~I FURTHER CERTIFY that, prior to the final reading of such ordinance, a written or printed copy thereof was furnished to each member of the Council.~~

(SEAL)

FRED W. SICK  
City Clerk of The City of San Diego, California.  
By Helen M. Willyg Deputy.

~~I HEREBY CERTIFY that the foregoing ordinance was not finally passed until it had been read on two separate calendar days of the Council, to-wit: on the..... day of..... and on the..... day of.....~~

~~I FURTHER CERTIFY that the final reading of such ordinance was in full.~~

~~I FURTHER CERTIFY that, prior to the final reading of such ordinance, a written or printed copy thereof was furnished to each member of the Council.~~

(SEAL)

.....  
City Clerk of The City of San Diego, California.  
By..... Deputy.

**A.P.M.**  
DOCUMENT No. 419453

Filed JUN 26 1950  
OFFICE OF THE CITY CLERK  
SAN DIEGO, CALIFORNIA

4449

Ordinance No. ....

Appropriation \$ 4,000.

From Appropriation Bond.  
Fed. Gov. Reimbursement  
at R.R. Remissioning  
Civic Center Street

PASSED FIRST READING

..... JUN 27 1950

Moved by ..... *g*

Seconded by ..... *w*

ADOPTED BY COUNCIL

..... JUN 27 1950

Moved by ..... *g*

Seconded by ..... *sk*

GOES INTO EFFECT

Recorded on Film No. 29 462



ORDINANCE NO. 4449  
(New Series)


AN ORDINANCE APPROPRIATING THE SUM OF \$4,000.00 FROM THE UNAPPROPRIATED BALANCE FUND OF THE CITY OF SAN DIEGO, FOR THE PURPOSE OF PROVIDING FUNDS FOR RENOVATING AND REFURNISHING CERTAIN CIVIC CENTER OFFICES.

BE IT ORDAINED By the Council of The City of San Diego, as follows:

Section 1. That the sum of four thousand dollars (\$4,000.00), or so much thereof as may be necessary, be, and the same is hereby set aside and appropriated out of the Unappropriated Balance Fund of The City of San Diego, for the purpose only and exclusively of providing funds for renovating and refurnishing certain Civic Center offices.

Section 2. This ordinance shall take effect and be in force on the thirty-first day from and after its passage.

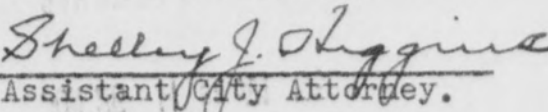
Presented by



Approved as

to form by J.F. DuPaul, City Attorney.

By

  
Assistant City Attorney.

I HEREBY CERTIFY that the money required for the appropriation made and/or indebtedness and/or obligation incurred by reason of the provisions of the foregoing ordinance is in the Treasury, and that it is otherwise unencumbered.

Dated June 26, 1950

Jm<sup>c</sup> Zulken  
Auditor and Comptroller of The City of San Diego, California.

By R. Gerwig Deputy.

Passed and adopted by the Council of the City of San Diego, California, this 27th day of June, 1950, by the following vote, to-wit:

YEAS—Councilmen: Swan, Wincote, Schneider, Kerrigan, Dail, Godfrey,  
Mayor Knox

NAYS—Councilmen: None

ABSENT—Councilmen: None

(ATTEST):

Harley C Knox  
Mayor of The City of San Diego, California.

(SEAL)

FRED W. SICK  
City Clerk of The City of San Diego, California.  
By Helen M. Willyg Deputy.

I HEREBY CERTIFY that, as to the foregoing ordinance, the provisions of Section 16 of the Charter of the City of San Diego requiring the reading of ordinances on two separate calendar days prior to passage, was, by a vote of not less than five members of the Council, dispensed with; and that said ordinance was by a vote of not less than five members of the Council put on its final passage at its first reading this 27th day of June, 1950

I FURTHER CERTIFY that the final reading of such ordinance was in full.

~~I FURTHER CERTIFY that, prior to the final reading of such ordinance, a written or printed copy thereof was furnished to each member of the Council.~~

(SEAL)

FRED W. SICK  
City Clerk of The City of San Diego, California.  
By Helen M. Willyg Deputy.

~~I HEREBY CERTIFY that the foregoing ordinance was not finally passed until it had been read on two separate calendar days of the Council, to-wit: on the \_\_\_\_\_ day of \_\_\_\_\_, and on the \_\_\_\_\_ day of \_\_\_\_\_.~~

~~I FURTHER CERTIFY that the final reading of such ordinance was in full.~~

~~I FURTHER CERTIFY that, prior to the final reading of such ordinance, a written or printed copy thereof was furnished to each member of the Council.~~

(SEAL)

~~\_\_\_\_\_  
City Clerk of The City of San Diego, California.  
By \_\_\_\_\_ Deputy.~~

419455

DOCUMENT No. 419455

Filed JUN 26 1950

OFFICE OF THE CITY CLERK  
SAN DIEGO, CALIFORNIA

Ordinance No. 4450

*Change \$1,500. from  
Change 1300. Ed.*

*for Exhibit 14. B.*

*Reissal of Southworth's*

*Industrial Fair, Agua Caliente*

PASSED FIRST READING

Moved by *g* JUN 27 1950

Seconded by *W*

ADOPTED BY COUNCIL

JUN 27 1950

Moved by *Seh*

Seconded by *W.*

GOES INTO EFFECT

Recorded on Film No. 29 463

00515

ORDINANCE NO. 4450  
(New Series)

AN ORDINANCE APPROPRIATING THE SUM OF \$1,500.00 FROM THE UNAPPROPRIATED BALANCE FUND OF THE CITY OF SAN DIEGO, FOR THE PURPOSE OF PROVIDING FUNDS FOR EXHIBITING THE MISSION BAY DIORAMA AT THE INTERNATIONAL INDUSTRIAL FAIR AT AGUA CALIENTE.

BE IT ORDAINED By the Council of The City of San Diego, as follows:

Section 1. That the sum of one thousand five hundred dollars (\$1,500.00), or so much thereof as may be necessary, be, and the same is hereby set aside and appropriated out of the Unappropriated Balance Fund of The City of San Diego, for the purpose only and exclusively of providing funds for exhibiting the Mission Bay Diorama at the International Industrial Fair at Agua Caliente.

Section 2. This ordinance shall take effect and be in force on the thirty-first day from and after its passage.

Presented by

*Oliver W. Caplan*

Approved as

to form by J.F. DuPaul, City Attorney.

By

*Shelley J. Higgins*  
Assistant City Attorney.



I HEREBY CERTIFY that the money required for the appropriation made and/or indebtedness and/or obligation incurred by reason of the provisions of the foregoing ordinance is in the Treasury, and that it is otherwise unencumbered.

Dated June 26, 1950

Jim E. Quilken  
Auditor and Comptroller of The City of San Diego, California.

By R. W. Gerwig Deputy.

Passed and adopted by the Council of the City of San Diego, California, this 27th day of June, 1950, by the following vote, to-wit:

YEAS—Councilmen: Swan, Wincote, Schneider, Kerrigan, Dail, Godfrey,  
Mayor Knox

NAYS—Councilmen: None

ABSENT—Councilmen: None

(ATTEST):

Harley E. Knox  
Mayor of The City of San Diego, California.

(SEAL)

FRED W. SICK  
City Clerk of The City of San Diego, California.  
By Helen M. Willyg Deputy.

I HEREBY CERTIFY that, as to the foregoing ordinance, the provisions of Section 16 of the Charter of the City of San Diego requiring the reading of ordinances on two separate calendar days prior to passage, was, by a vote of not less than five members of the Council, dispensed with; and that said ordinance was by a vote of not less than five members of the Council put on its final passage at its first reading this 27th day of June, 1950

I FURTHER CERTIFY that the final reading of such ordinance was in full.

~~I FURTHER CERTIFY that prior to the final reading of such ordinance, a written or printed copy thereof was furnished to each member of the Council.~~

(SEAL)

FRED W. SICK  
City Clerk of The City of San Diego, California.  
By Helen M. Willyg Deputy.

~~I HEREBY CERTIFY that the foregoing ordinance was not finally passed until it had been read on two separate calendar days of the Council, to-wit: on the \_\_\_\_\_ day of \_\_\_\_\_, and on the \_\_\_\_\_ day of \_\_\_\_\_.~~

~~I FURTHER CERTIFY that the final reading of such ordinance was in full.~~

~~I FURTHER CERTIFY that, prior to the final reading of such ordinance, a written or printed copy thereof was furnished to each member of the Council.~~

(SEAL)

~~\_\_\_\_\_  
City Clerk of The City of San Diego, California.  
By \_\_\_\_\_ Deputy.~~

Ord-N.S. 4451-N.S. 4460

1950

11717

DOCUMENT No. 419518

Filed JUN 28 1950  
OFFICE OF THE CITY CLERK  
SAN DIEGO, CALIFORNIA

Ordinance No. 4451

*Erving Salant*  
*of H. J. Salant & Co.*  
*San Francisco - 1950-5-1*

PASSED FIRST READING  
JUN 29 1950

Moved by *W*  
Seconded by *S. H.*

ADOPTED BY COUNCIL  
JUN 29 1950

Moved by *W*  
Seconded by *K*

GOES INTO EFFECT

Recorded on Film No. 29 526

C0518

ORDINANCE NO. 4451  
(New Series)

AN ORDINANCE FIXING THE SALARY OF THE HYDRAULIC ENGINEER, IN THE UNCLASSIFIED SERVICE OF THE CITY OF SAN DIEGO, FOR THE FISCAL YEAR 1950-1951.

BE IT ORDAINED By the Council of The City of San Diego, as follows:

Section 1. That the salary of the Hydraulic Engineer, in the Unclassified Service of The City of San Diego, for the fiscal year 1950-1951, be, and the same is hereby fixed at the sum of \$616.00 per month.

Section 2. This ordinance shall take effect and be in force on the thirty-first day from and after its passage.

Presented by

*J. F. DuPaul*

Approved as

to form by J. F. DuPaul, City Attorney.

By

*Shelley J. Higgins*  
Assistant City Attorney.



I HEREBY CERTIFY that the money required for the appropriation made and/or indebtedness and/or obligation incurred by reason of the provisions of the foregoing ordinance is in the Treasury and that it is otherwise unencumbered.

Dated.....

Auditor and Comptroller of The City of San Diego, California.

By..... Deputy.

Passed and adopted by the Council of the City of San Diego, California, this 29th day of June, 1950, by the following vote, to-wit:

YEAS—Councilmen: Swan, Wincote, Schneider, Kerrigan, Dail, Godfrey, Mayor Knox

NAYS—Councilmen : None

ABSENT—Councilmen : None

(ATTEST):

Harley E Knox

Mayor of The City of San Diego, California.

(SEAL)

FRED W. SICK

City Clerk of The City of San Diego, California.

By Helen M. Willig Deputy.

I HEREBY CERTIFY that, as to the foregoing ordinance, the provisions of Section 16 of the Charter of the City of San Diego requiring the reading of ordinances on two separate calendar days prior to passage, was, by a vote of not less than five members of the Council, dispensed with; and that said ordinance was by a vote of not less than five members of the Council put on its final passage at its first reading this 29th day of June, 1950

I FURTHER CERTIFY that the final reading of such ordinance was in full.

I FURTHER CERTIFY that, prior to the final reading of such ordinance, a written or printed copy thereof was furnished to each member of the Council.

(SEAL)

FRED W. SICK

City Clerk of The City of San Diego, California.

By Helen M. Willig Deputy.

I HEREBY CERTIFY that the foregoing ordinance was not finally passed until it had been read on two separate calendar days of the Council, to-wit: on the..... day of..... and on the..... day of.....

I FURTHER CERTIFY that the final reading of such ordinance was in full.

I FURTHER CERTIFY that, prior to the final reading of such ordinance, a written or printed copy thereof was furnished to each member of the Council.

(SEAL)

City Clerk of The City of San Diego, California.

By..... Deputy.

419858

DOCUMENT NO. ....

Filed ..... JUL 6 1950

.....  
City Clerk.

By .....  
Deputy.

**Affidavit of Publication**

OF

*Ord. 4451*

.....  
.....  
.....  
.....  
.....  
.....  
.....  
.....

THE  
FOLLOWING  
DOCUMENT  
IS THE BEST  
COPY  
AVAILABLE  
FOR  
FILMING

# Affidavit of Publication

Affidavit of Publication of

STATE OF CALIFORNIA, )  
COUNTY OF SAN DIEGO, ) SS.  
CITY OF SAN DIEGO. )

525

In the matter of the publication of  
ORDINANCE NO 4451 (NEW SERIES)

H. D. Frey, being duly sworn, deposes and says: That he is a resident of the County of San Diego, State of California, over twenty-one years of age, and not interested as a party or otherwise in the above-named matter.

That he is the principal clerk of the printers of The San Diego Union, a newspaper published daily in the City of San Diego, County of San Diego, State of California, and of general circulation in said City; that as such principal clerk he has charge of all the advertisements published in said newspaper; that the said ORDINANCE

of which the annexed clipping is a copy, has been published in said newspaper for the period of ONE days, to-wit: upon the 6th

days of JULY, 19 50, and upon the

         days of          19        , and that said publication was made in the said newspaper proper, and not in a supplement thereof.

H. D. Frey  
Subscribed and sworn to before me, this 6 day of July A. D. 1950  
Fred W. Sick  
City Clerk of the City of San Diego, California

(Seal) By          Deputy.

**ORDINANCE NO. 4451**  
(NEW SERIES)  
AN ORDINANCE FIXING THE SALARY OF THE HYDRAULIC ENGINEER IN THE UNCLASSIFIED SERVICE OF THE CITY OF SAN DIEGO FOR THE FISCAL YEAR 1950-1951.  
BE IT ORDAINED By the Council of The City of San Diego, as follows:  
Section 1. That the salary of the Hydraulic Engineer in the Unclassified Service of The City of San Diego for the fiscal year 1950-1951, be, and the same is hereby fixed at a sum of \$1600 per month.  
Section 2. This ordinance shall take effect on the first day of the thirty-first day of June and after its passage.  
Passed and adopted by the Council of the City of San Diego, California, this 29th day of June, 1950, by the following vote, to-wit:  
YEAS—Councilmen: Swan, Win-cote, Schneider, Kerrigan, Dail, God-frey, Mayor Knox.  
NAYS—Councilmen: None.  
ABSENT—Councilmen: None.  
HARLEY E. KNOX,  
(Attest): Mayor of The City of San Diego, California.  
FRED W. SICK,  
(Seal) City Clerk of the City of San Diego, California.  
By HELEN M. WILLIG, Deputy.  
I HEREBY CERTIFY that as to the foregoing ordinance, the provisions of Section 16 of the Charter of the City of San Diego requiring the reading of ordinances on two separate calendar days prior to passage was, by a vote of not less than five members of the Council, dispensed with; and that said ordinance was by a vote of not less than five members of the Council put on its final passage at its first reading this 29th day of June, 1950.  
I FURTHER CERTIFY that the final reading of such ordinance was in full.  
FRED W. SICK,  
(Seal) City Clerk of the City of San Diego, California.  
By HELEN M. WILLIG, Deputy.  
7/6

SAN DIEGO, CALIFORNIA  
JUL 6 1 30 PM 1950  
RECEIVED  
CITY CLERK'S OFFICE

C0522





ORDINANCE NO. 4452  
(New Series)

AN ORDINANCE APPROPRIATING THE SUM OF \$1200.00 FROM THE UNAPPROPRIATED BALANCE FUND OF THE CITY OF SAN DIEGO, FOR THE PURPOSE OF PROVIDING FUNDS FOR ADDITIONAL IMPROVEMENTS AT THE BALBOA PARK BOWL, CONSISTING OF THE ACQUISITION OF 252 PERMANENT TYPE SEATS.

BE IT ORDAINED By the Council of The City of San Diego, as follows:

Section 1. That the sum of twelve hundred dollars (\$1200.00), or so much thereof as may be necessary, be, and the same is hereby set aside and appropriated out of the Unappropriated Balance Fund of The City of San Diego, for the purpose only and exclusively of providing funds for additional improvements at the Balboa Park Bowl, consisting of the acquisition of 252 permanent type seats.

Section 2. This ordinance shall take effect and be in force on the thirty-first day from and after its passage.

Presented by *A. W. Capwell*

Approved as  
to form by J. F. DuPaul, City Attorney.

By *Shelley J. Higgins*  
Assistant City Attorney.

I HEREBY CERTIFY that the money required for the appropriation made and/or indebtedness and/or obligation incurred by reason of the provisions of the foregoing ordinance is in the Treasury, and that it is otherwise unencumbered.

Dated June 29, 1950

Jim Lulken  
Auditor and Comptroller of The City of San Diego, California.

By R. Gerwig Deputy.

Passed and adopted by the Council of the City of San Diego, California, this 29th day of

June, 1950, by the following vote, to-wit:

YEAS—Councilmen: Swan, Wincote, Schneider, Kerrigan, Dail, Godfrey,

Mayor Knox

NAYS—Councilmen: None

ABSENT—Councilmen: None

(ATTEST):

Hadley E. Knox

Mayor of The City of San Diego, California.

FRED W. SICK

City Clerk of The City of San Diego, California.

(SEAL)

By Helen M. Willig Deputy.

I HEREBY CERTIFY that, as to the foregoing ordinance, the provisions of Section 16 of the Charter of the City of San Diego requiring the reading of ordinances on two separate calendar days prior to passage, was, by a vote of not less than five members of the Council, dispensed with; and that said ordinance was by a vote of not less than five members of the Council put on its final passage at its first reading this 29th day of June, 1950

I FURTHER CERTIFY that the final reading of such ordinance was in full.

I FURTHER CERTIFY that, prior to the final reading of such ordinance, a written or printed copy thereof was furnished to each member of the Council.

(SEAL)

FRED W. SICK

City Clerk of The City of San Diego, California.

By Helen M. Willig Deputy.

~~I HEREBY CERTIFY that the foregoing ordinance was not finally passed until it had been read on two separate calendar days of the Council, to-wit: on the \_\_\_\_\_ day of \_\_\_\_\_, and on the \_\_\_\_\_ day of \_\_\_\_\_.~~

~~I FURTHER CERTIFY that the final reading of such ordinance was in full.~~

~~I FURTHER CERTIFY that, prior to the final reading of such ordinance, a written or printed copy thereof was furnished to each member of the Council.~~

(SEAL)

~~City Clerk of The City of San Diego, California.~~

~~By \_\_\_\_\_ Deputy.~~

A. L. W.

DOCUMENT No. 419710

JUL 3-1950

Filed.....  
OFFICE OF THE CITY CLERK  
SAN DIEGO, CALIFORNIA

Ordinance No. 4453

Appn. 724.71 from

Appn. Bal 7d

towards construction

of storm drain at

Hamrock and Court Sta.

PASSED FIRST READING

JUN 29 1950

Moved by..... W

Seconded by..... D

ADOPTED BY COUNCIL

JUN 29 1950

Moved by..... W

Seconded by..... S.M.

GOES INTO EFFECT

Recorded on Film No. 29 528



ORDINANCE NO. 4453  
(New Series)

AN ORDINANCE APPROPRIATING THE SUM OF \$724.71 FROM THE UNAPPROPRIATED BALANCE FUND OF THE CITY OF SAN DIEGO, FOR THE PURPOSE OF PAYING THE CLAIM OF BUEL-TOWN CO. FOR REFUND OF PORTION OF CONTRIBUTION HERETOFORE MADE BY SAID COMPANY TOWARDS THE CONSTRUCTION OF A STORM DRAIN AT HANCOCK AND COUTS STREET, IN SAID CITY.

BE IT ORDAINED By the Council of The City of San Diego, as follows:

Section 1. That the sum of seven hundred twenty-four and 71/100 dollars (\$724.71) be, and the same is hereby set aside and appropriated out of the Unappropriated Balance Fund of The City of San Diego, for the purpose only and exclusively of paying the claim of Buel-Town Co. for refund of portion of contribution heretofore made by said Company towards the construction of a storm drain at Hancock and Coutts Street, in said City, and not used by said City for the construction of said storm drain.

Section 2. This ordinance shall take effect and be in force on the thirty-first day from and after its passage.

Presented by

*W. E. C. C. C.*

Approved as

to form by J. F. DuPaul, City Attorney.

By

*Shelley J. Higgins*  
Assistant City Attorney.

I HEREBY CERTIFY that the money required for the appropriation made and/or indebtedness and/or obligation incurred by reason of the provisions of the foregoing ordinance is in the Treasury, and that it is otherwise unencumbered.

Dated June 29, 1950

J. C. Zuelke  
Auditor and Comptroller of The City of San Diego, California.

By Ree Garwig Deputy.

Passed and adopted by the Council of the City of San Diego, California, this 29th day of June, 1950, by the following vote, to-wit:

YEAS—Councilmen: Swan, Wincote, Schneider, Kerrigan, Dail, Godfrey,  
Mayor Knox

NAYS—Councilmen: None

ABSENT—Councilmen: None

(ATTEST):

Harley E. Knox  
Mayor of The City of San Diego, California.

FRED W. SICK  
City Clerk of The City of San Diego, California.

(SEAL)

By Helen M. Willyg Deputy.

I HEREBY CERTIFY that, as to the foregoing ordinance, the provisions of Section 16 of the Charter of the City of San Diego requiring the reading of ordinances on two separate calendar days prior to passage, was, by a vote of not less than five members of the Council, dispensed with; and that said ordinance was by a vote of not less than five members of the Council put on its final passage at its first reading this 29th day of June, 1950.

I FURTHER CERTIFY that the final reading of such ordinance was in full.

~~I FURTHER CERTIFY that, prior to the final reading of such ordinance, a written or printed copy thereof was furnished to each member of the Council.~~

(SEAL)

FRED W. SICK  
City Clerk of The City of San Diego, California.

By Helen M. Willyg Deputy.

~~I HEREBY CERTIFY that the foregoing ordinance was not finally passed until it had been read on two separate calendar days of the Council, to-wit: on the \_\_\_\_\_ day of \_\_\_\_\_, and on the \_\_\_\_\_ day of \_\_\_\_\_.~~

~~I FURTHER CERTIFY that the final reading of such ordinance was in full.~~

~~I FURTHER CERTIFY that, prior to the final reading of such ordinance, a written or printed copy thereof was furnished to each member of the Council.~~

(SEAL)

\_\_\_\_\_  
City Clerk of The City of San Diego, California.

By \_\_\_\_\_ Deputy.

A.P.M.

DOCUMENT No. 419711

JUL 3-1950

OFFICE OF THE CITY CLERK  
SAN DIEGO, CALIFORNIA

Ordinance No. 4454

approx. \$5,000.00 from  
Public Safety Fund  
pay extra work done  
in connection with  
construction of tank by  
St. Vincent

PASSED FIRST READING

JUL 29 1950

Moved by *W*

Seconded by *D*

ADOPTED BY COUNCIL  
JUL 29 1950

Moved by *D*

Seconded by *W*

GOES INTO EFFECT

Recorded on Film No. 29 529

C0529

ORDINANCE NO. 4454  
(New Series)


AN ORDINANCE APPROPRIATING THE SUM OF \$5,000.00 FROM THE TRAFFIC SAFETY FUND OF THE CITY OF SAN DIEGO, FOR THE PURPOSE OF PROVIDING FUNDS TO DEFRAY THE COST OF EXTRA WORK NECESSARY IN CONNECTION WITH THE CONSTRUCTION OF DRAINAGE FACILITIES AT THE WITHERBY STREET UNDERPASS.

BE IT ORDAINED By the Council of The City of San Diego, as follows:

Section 1. That the sum of five thousand dollars (\$5,000.00), or so much thereof as may be necessary, be, and the same is hereby set aside and appropriated out of the Traffic Safety Fund of The City of San Diego, for the purpose only and exclusively of providing funds to defray the cost of extra work necessary in connection with the construction of drainage facilities at the Witherby Street Underpass.

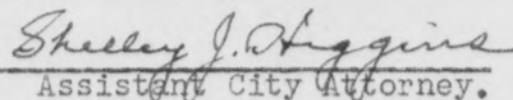
Section 2. This ordinance shall take effect and be in force on the thirty-first day from and after its passage.

Presented by



Approved as  
to form by J.F. DuPaul, City Attorney.

By

  
Assistant City Attorney.



I HEREBY CERTIFY that the money required for the appropriation made and/or indebtedness and/or obligation incurred by reason of the provisions of the foregoing ordinance is in the Treasury, and that it is otherwise unencumbered.

Dated June 29, 1950

John E. Quilken  
Auditor and Comptroller of The City of San Diego, California.

By R. Gerwig Deputy.

Passed and adopted by the Council of the City of San Diego, California, this 29th day of June, 1950, by the following vote, to-wit:

YEAS—Councilmen: Swan, Wincote, Schneider, Kerrigan, Dail,  
Godfrey, Mayor Knox

NAYS—Councilmen: None

ABSENT—Councilmen: None

(ATTEST):

Harley E. Knox  
Mayor of The City of San Diego, California.

FRED W. SICK  
City Clerk of The City of San Diego, California.

(SEAL)

By Helen M. Wilby Deputy.

I HEREBY CERTIFY that, as to the foregoing ordinance, the provisions of Section 16 of the Charter of the City of San Diego requiring the reading of ordinances on two separate calendar days prior to passage, was, by a vote of not less than five members of the Council, dispensed with; and that said ordinance was by a vote of not less than five members of the Council put on its final passage at its first reading this 29th day of June, 1950

I FURTHER CERTIFY that the final reading of such ordinance was in full.

~~I FURTHER CERTIFY that, prior to the final reading of such ordinance, a written or printed copy thereof was furnished to each member of the Council.~~

(SEAL)

FRED W. SICK  
City Clerk of The City of San Diego, California.

By Helen M. Wilby Deputy.

~~I HEREBY CERTIFY that the foregoing ordinance was not finally passed until it had been read on two separate calendar days of the Council, to-wit: on the \_\_\_\_\_ day of \_\_\_\_\_, and on the \_\_\_\_\_ day of \_\_\_\_\_.~~

~~I FURTHER CERTIFY that the final reading of such ordinance was in full.~~

~~I FURTHER CERTIFY that, prior to the final reading of such ordinance, a written or printed copy thereof was furnished to each member of the Council.~~

(SEAL)

\_\_\_\_\_  
City Clerk of The City of San Diego, California.

By \_\_\_\_\_ Deputy.

419916

DOCUMENT No. 419916

Filed JUL 10 1950

OFFICE OF THE CITY CLERK  
SAN DIEGO, CALIFORNIA

Ordinance No. 4455

*General Appropriation  
Ordinance for  
1950-51*

PASSED FIRST READING  
JUL - 5 1950

Moved by *Schw*  
Seconded by *W*

ADOPTED BY COUNCIL  
JUL - 5 1950

Moved by *W*  
Seconded by *D*

GOES INTO EFFECT

Recorded on Film No. 30 9

ORDINANCE NO. 4455  
(New Series)

AN ORDINANCE FIXING, ADOPTING AND APPROVING AN ANNUAL FISCAL BUDGET FOR THE FISCAL YEAR 1950-1951, APPROVING THE AMOUNTS THEREIN ESTIMATED FOR THE NEEDS OF THE CITY OF SAN DIEGO AND THE VARIOUS DEPARTMENTS THEREOF, AND APPROPRIATING OUT OF THE TREASURY THE NECESSARY MONEYS TO CARRY ON THE CITY AND THE OPERATION OF THE VARIOUS DEPARTMENTS FOR SAID FISCAL YEAR.

BE IT ORDAINED By the Council of The City of San Diego, as follows:

Section 1. The budget of expense of conducting the affairs of The City of San Diego for the fiscal year commencing July 1, 1950, heretofore prepared and submitted to this Council by the Manager of the City, as required by Sections 68 and 69 of Article VII of the City Charter, all as contained and set forth in Document No. 419780, on file in the office of the City Clerk of said City, be, and the same is hereby approved, fixed and adopted as the annual budget for said fiscal year.

Section 2. For the said fiscal year beginning July 1, 1950, there is hereby appropriated out of the Treasury of The City of San Diego for municipal purposes and for allowances to be used by the various departments of said City for said fiscal year the sum of \$21,533,983.00, in the amounts, allowances and estimates more particularly set forth and described in said budget on file in the office of the City Clerk as said Document No. 419780. The amounts of money so appropriated are hereby classified and summarized in control accounts as follows:

<u>CITY DEPARTMENT OR OFFICE</u>	<u>TOTAL</u>	<u>SALARIES AND WAGES</u>	<u>MAINTENANCE AND SUPPORT</u>	<u>OUTLAY</u>
Mayor's Office	\$ 16,076	\$ 12,470	\$ 3,606	\$ --
City Council Office	20,431	15,306	5,125	--
City Clerk's Office	31,499	25,282	6,217	--
Elections	77,397	--	77,397	--
City Manager's Office	50,524	47,624	2,640	260
Board of Education	3,000	3,000	--	--
City Auditor & Comptroller	104,761	90,281	13,650	830
Budget Office	37,652	36,182	1,066	404
City Treasurer's Office	94,685	77,096	14,800	2,789
Tax Assessment and Collection Fee	15,744	--	15,744	--
Purchasing Agent	82,097	77,088	3,930	1,079
City Attorney's Office	115,451	105,737	8,875	839
City Engineer's Dept.	453,169	411,746	37,920	3,503
City Planning Dept.	74,797	68,148	6,649	--
Civil Service Dept.	67,365	61,342	5,000	1,023
City-County Administration Building	67,068	39,916	22,702	4,450
Police Department	1,828,903	1,638,225	154,182	36,496
Fire Department	1,448,014	1,294,345	122,727	30,942
Inspection Dept.	129,244	115,017	13,900	327
Social Welfare Dept.	22,414	21,844	570	--
Health Department	442,030	359,058	80,278	2,694
Library Department	390,896	306,875	82,141	1,880
Library Relocation Expense	12,000	--	12,000	--
Library-Govt. & Stat. Analy. Div.	13,380	10,682	2,142	556
Park and Recreation Department	1,186,147	945,114	234,001	7,032
Zoological Exhibits				
Tax Levy	62,105	--	62,105	--
Public Works Dept.	3,367,118	2,117,926	950,892	298,300
City Employees' Retirement Fund	352,593	3,072	348,851	670
Police and Fire Retirement Fund	782,735	--	782,735	--
Street Lights and Signals	151,000	--	151,000	--
City-County Camp Commission	29,634	--	20,964	8,670
Compensation Insurance	119,226	--	119,226	--
Miscellaneous Expenditures	99,050	--	99,050	--
Cultural Institutions	79,987	56,951	23,036	--
Community Blood Bank	5,768	2,808	2,960	--
Advertising and Publicity	45,650	--	45,650	--
Bond Interest and Redemption-General	281,823	--	281,823	--
Bond Interest and Redemption-Harbor	118,519	--	118,519	--
Bond Interest and Redemption-Water	1,623,982	--	1,623,982	--
Unappropriated Balance	279,572	--	279,572	--
General Fund Reserve for Improvement Projects	1,000,000	--	--	1,000,000
<b>GRAND TOTAL - GOVERNMENT REQUIREMENTS</b>	<b>\$15,183,506</b>	<b>\$7,943,135</b>	<b>\$5,837,627</b>	<b>\$1,402,744</b>



The sum of \$62,105, hereinabove appropriated for the Zoological Exhibit in Balboa Park is the estimated amount of the special tax authorized by Section 77a of the Charter of The City of San Diego.

Out of the revenues derived from the sale of water an amount of money estimated to be used as follows:

WATER DEPARTMENT

<u>Operation and Maintenance</u>	
Salaries and Wages	\$ 896,054
Supplies and Expense	620,795
Total Operation and Maintenance	<u>\$1,516,849</u>

REIMBURSEMENTS TO CITY OF SAN DIEGO

Bond Interest and Redemption	\$1,623,981
Pension Fund Contribution	60,000
Total Reimbursements	<u>\$1,683,981</u>

<u>Metropolitan Water District Obligation</u>	<u>\$1,375,000</u>
---	--------------------

<u>Imperial Irrigation District Obligation</u>	<u>\$ 10,000</u>
--	------------------

PURCHASES OF WATER

San Diego County Water Authority	\$ 654,000
Vista Irrigation District	13,100
Total Purchases of Water	<u>\$ 667,100</u>

OUTLAY CONSTRUCTION & EQUIPMENT

New Water Service	\$ 101,139
Water Mains-Financed by Water Main Extension and Connection Fund	100,000
Other Outlays, Construction and Equipment	413,180
Total Outlays, Construction and Equipment	<u>\$ 614,319</u>

Unallocated Appropriated Reserve	<u>\$ 47,820</u>
----------------------------------	------------------

Total Expenditures and Reserves	<u><u>\$5,915,069</u></u>
---------------------------------	---------------------------

Out of the revenues derived from the operation of the Harbor Department an amount of money estimated to be used as follows:

HARBOR DEPARTMENT

<u>From Operating Revenues</u>	
Salaries and Wages	\$ 216,250
Maintenance and Support	80,714
Outlay	26,337
Total	<u>\$ 323,301</u>

From Harbor Department Trust Funds

Salaries and Wages	\$ 60,906
Maintenance and Support	51,201
Total	<u>\$ 112,107</u>

Total	<u><u>\$ 435,408</u></u>
-------	--------------------------

Out of all moneys received by the City for the payment of interest on bonded indebtedness of the said City and for the redemption of such bonds the various amounts of money named hereinafter, for the purpose of paying said interest on bonded indebtedness and for the redemption of said bonds:

1.	Interest . . . . .	\$ 618,424.00
2.	Redemptions . . . . .	<u>1,405,900.00</u>
	Total for Municipal Bond Interest and Redemptions . . . . .	\$2,024,324.00
25.	To the Switzer Canyon Sewer Bond Interest and Redemption Fund	\$ 679.25
27.	To the Park Improvement 1911 Bond Interest and Redemption Fund	26,125.00
28.	To the Harbor Improvement 1912 Bond Interest and Redemption Fund	27,250.00
29.	To the Fire Department 1913 Bond Interest and Redemption Fund	2,180.00
30.	To the North and East Side Sewer Bond Interest and Redemption Fund	3,270.00
31.	To the Street Improvement Bond Interest and Redemption Fund	1,453.76
32.	To the Water Extension 1913 Bond Interest and Redemption Fund	9,265.00
33.	To the Playgrounds Purchase Bond Interest and Redemption Fund	2,043.76
35.	To the Water Improvement 1913 Bond Interest and Redemption Fund	70,938.50
36.	To the Park Improvement No. 2 Bond Interest and Redemption Fund	24,968.75
37.	To the Water Department Bond Interest and Redemption Fund	8,112.52
38.	To the Water Conservation Bond Interest and Redemption Fund	21,150.00
39.	To the Harbor Improvement, Issue of 1914 Bond Interest and Redemption Fund	12,250.00
40.	To the Water-City of San Diego Bond Interest and Redemption Fund	45,093.75
41.	To the Dulzura-Otay Conduit Bond Interest and Redemption Fund	3,312.50
42.	To the Lower Otay Dam Bond Interest and Redemption Fund	22,735.00
43.	To the Barrett Dam Bond Interest and Redemption Fund	37,500.00
44.	To the Otay Pipe Line and Distributing System Bond Interest and Redemption Fund	7,500.00
45.	To the Tide Street Improvement Bond Interest and Redemption Fund	3,000.00
46.	To the San Diego Pier Bond Interest and Redemption Fund	9,375.00
47.	To the Barrett Dam No. 2 Bond Interest and Redemption Fund	19,687.50
48.	To the Trunk and Outfall Sewer Bond Interest and Redemption Fund, East San Diego	4,150.00
51.	To the Stand Pipe and Mains Improvement Bond Interest and Redemption Fund	13,400.00
52.	To the Municipal Pier No. 2 Bond Interest and Redemption Fund	20,712.50
53.	To the Bonita Pipeline Bond Interest and Redemption Fund	16,750.00

54. To the Harbor Bulkhead Bond Interest and Redemption Fund	\$ 10,500.00
55. To the South Warehouse, Pier No. 2 Bond Interest and Redemption Fund	9,750.00
56. To the El Capitan Dam Bond Interest and Redemption Fund	195,275.00
58. To the Sutherland Dam Bond Interest and Redemption Fund	87,125.00
59. To the Municipal Airport Bond Interest and Redemption Fund	28,681.16
60. To the Acquisition and Investigation Water Bond Interest and Redemption Fund	12,187.55
61. To the Pipeline and Reservoir Bond Interest and Redemption Fund	102,375.00
63. To the San Dieguito Water System Acquisition Bond Interest and Redemption Fund	180,375.00
64. To the San Vicente Dam Bond Interest and Redemption Fund	134,500.00
65. To the Water Distribution System Bond Interest and Redemption Fund	76,700.00
66. To the Sewer Extension Bond Interest and Redemption Fund	80,202.50
67. To the Mission Bay Recreation Development Bond Interest and Redemption Fund	126,250.00
68. To the Water System Extension 1945 Bond Interest and Redemption Fund	296,000.00
69. To the Water Works 1949 Series A Bond Interest and Redemption Fund	126,562.50
70. To the Water Works 1949 Series B Bond Interest and Redemption Fund	137,437.50
71. To the Mission Bay 1950 Series Bond Interest and Redemption Fund	<u>7,500.00</u>
Total	\$2,024,324.00

Section 3. There is hereby created in the City Treasury for the fiscal year 1950-1951 a revolving fund, which shall be known as the "Stores Account and Stock Fund." The moneys placed in said fund shall be used exclusively for the purposes outlined and authorized by Section 35 of the Charter. All moneys remaining in any fund of the City heretofore appropriated for the uses and purposes as authorized by said Section 35 at the close of the fiscal year ending June 30, 1950, and aggregating the sum of \$311,268.62, are hereby transferred to the said "Stores Account and Stock Fund," and are hereby appropriated for the uses and purposes so authorized by said Section 35 of the Charter. All materials, supplies and equipment heretofore purchased for the use of any department of the City which have not been used by or are not immediately needed by said department, shall be forthwith transferred to the custody and control of the Purchasing Agent, and by him placed in such store rooms and warehouses as have heretofore been made available for his use.

No transfer of the possession of such materials, supplies and equipment shall be made except in conformity with the provisions of said Section 35 of the Charter. All materials, supplies and equipment hereafter purchased for the use of the City, and not immediately needed by any department, shall also be placed in said storerooms and warehouses under the control of the Purchasing Agent, and disposed of by him only as authorized by said Section 35.

Section 4. All moneys heretofore appropriated for the use of the City in previous fiscal years for the purposes of a Print Shop Revolving Fund, a General Service Revolving Fund, a Cultural and Recreational Revolving Fund, and a Sports Commission Revolving Fund, remaining on hand at the close of the fiscal year 1949-1950, are hereby transferred and placed into the following created funds for the fiscal year 1950-1951, in the following amounts:

Print Shop Revolving Fund in the amount of \$2,000.00;  
General Service Revolving Fund in the amount of \$20,000.00;  
Cultural and Recreational Revolving Fund in the amount of \$2,000.00;  
and Sports Commission Revolving Fund in the amount of \$5,000.00.

The moneys so placed in said funds are hereby appropriated for said fiscal year 1950-1951 for said uses and purposes. With the approval of the City Manager, the City Auditor and Comptroller may, during the coming fiscal year, transfer all or any part of the above named revolving funds to the credit of the Stores Account and Stock Fund.

Unexpended moneys heretofore received in connection with the Camp Callan and Balboa Park Trust Funds remaining on hand at the close of the fiscal year 1949-1950 are hereby transferred and placed in said Camp Callan and Balboa Park Trust Funds, and appropriated for the uses and purposes heretofore authorized in connection with said trust funds.



Section 5. Any moneys deposited to the credit of the Water Department Fund for the installation of new water services and extensions that are in excess of the estimated receipts of \$201,139.00 from said installations shall by Auditor's transfer be credited to the appropriation of the Water Department for the purpose of paying costs of said installations.

Any moneys deposited to the credit of the General Fund for the installation of new sewer laterals and extensions that are in excess of the estimated receipts of \$116,000.00 from said installations shall by Auditor's transfer be credited to the appropriation of the Department of Public Works, Division of Sewers.

Section 6. All moneys received from motor vehicle license fees shall be deposited to the credit of Motor Vehicle License Fee Account.

Section 7. All moneys received from License fees for control of alcoholic beverages shall be deposited to the credit of Alcoholic Beverage Control License Fee Account.

Section 8. There is hereby appropriated out of moneys deposited to the credit of Motor Vehicle License Fee Account and Alcoholic Beverage Control License Fee Account such amount or amounts as may be legally paid for law enforcement and the regulation and control and fire protection of highway traffic.

Section 9. Of the net proceeds received from the sale of cemetery lots, fifty per cent (50%) thereof shall be deposited with the City Treasurer, to be placed in the Cemetery Perpetuity Fund.

Section 10. The amount of salaries and wages as fixed and determined by the Council of said City in Ordinance No. 4428 (New Series) of the ordinances of The City of San Diego, adopted May 29, 1950, and Ordinance No. 4429 (New Series) of the ordinances of said City, adopted May 29, 1950, be, and the same is hereby approved.

00539

Section 11. All moneys paid into the Treasury during said fiscal year commencing July 1, 1950, either by way of taxes or revenues collected by said City from other sources, unappropriated by this ordinance, or which are limited by trust or other restrictions, shall remain in the General Fund or such special funds as may be restricted by gifts, grants or donations until appropriated by the Council of said City. The item known as the "Unappropriated Balance" shall be included within the moneys so designated as the General Fund of said City.

Section 12. The total amount of money required to operate the City for said fiscal year, including the amount the City will derive from revenues other than taxes, the amount the City will derive from special taxes for the purpose of bond fund requirements of the Charter, and the amount to be raised by a general levy on all real and personal property in said City, are hereby summarized, itemized and set forth as follows:

	Expend- iture Require- ments.	Less Es- timated Surplus on Hand.	Less Es- timated cellaneous Revenues	Less Re- ceipts from De- linquent Taxes and Solvent Credits.	Total Tax Required for Tax Levy.
A. Total Expendi- ture Require- ments for Gen- eral Fund	\$11,334,644	\$708,417	\$7,729,697	\$ 46,515	\$2,850,015
B. Zoological Ex- hibits	62,105	--	--	1,081	61,024
C. City Employees' tirement System	352,593	--	--	7,003	345,590
D. Police and Fire Retirement Sys- tem	782,735	--	--	14,375	768,360
E. Municipal Bond In- terest and Redemp- tion	2,024,324	60,723	--	36,026	1,927,575
F. Traffic Safety Fund	535,000	--	535,000	--	--
G. Special Public Health Fund	<u>92,105</u>	<u>--</u>	<u>92,105</u>	<u>--</u>	<u>--</u>
	\$15,183,506	\$769,140	\$8,356,802	\$105,000	\$5,952,564

Section 13. In accordance with the provisions of Section 17 of the Charter of The City of San Diego, this ordinance is hereby declared to take effect immediately upon its passage.

Presented by \_\_\_\_\_

Approved as  
to form by J.F. DuPaul, City Attorney.

By Shelley J. Higgins  
Assistant City Attorney.

HEREBY CERTIFY that the money required for the appropriation made and/or indebtedness and/or obligation incurred by reason of the provisions of the foregoing ordinance is in the Treasury, and that it is otherwise unencumbered.

Dated.....

Auditor and Comptroller of The City of San Diego, California.

By..... Deputy.

Passed and adopted by the Council of the City of San Diego, California, this 5th day of July, 1950, by the following vote, to-wit:

YEAS—Councilmen: Swan, Wincote, Schneider, Kerrigan, Dail.

NAYS—Councilmen: None.

ABSENT—Councilman: Godfrey, Mayor Knox.

(ATTEST):

*George Kerrigan*  
Vice Mayor of The City of San Diego, California.

**FRED W. SICK**

City Clerk of The City of San Diego, California.

(SEAL)

By *Helen M. Willyg* Deputy.

I HEREBY CERTIFY that, as to the foregoing ordinance, the provisions of Section 16 of the Charter of the City of San Diego requiring the reading of ordinances on two separate calendar days prior to passage, was, by a vote of not less than five members of the Council, dispensed with; and that said ordinance was by a vote of not less than five members of the Council put on its final passage at its first reading this 5th day of July, 1950.

I FURTHER CERTIFY that the final reading of such ordinance was in full.

~~I FURTHER CERTIFY that, prior to the final reading of such ordinance, a written or printed copy thereof was furnished to each member of the Council.~~

**FRED W. SICK**

City Clerk of The City of San Diego, California.

(SEAL)

By *Helen M. Willyg* Deputy.

~~I HEREBY CERTIFY that the foregoing ordinance was not finally passed until it had been read on two separate calendar days of the Council, to-wit: on the.....day of....., and on the.....day of.....~~

~~I FURTHER CERTIFY that the final reading of such ordinance was in full.~~

~~I FURTHER CERTIFY that, prior to the final reading of such ordinance, a written or printed copy thereof was furnished to each member of the Council.~~

(SEAL)

City Clerk of The City of San Diego, California.

By..... Deputy.





THE  
FOLLOWING  
DOCUMENT  
IS THE BEST  
COPY  
AVAILABLE  
FOR  
FILMING



Metropolitan Water District Obligation	\$ 1,000,000
Imperial Irrigation District Obligation	1,000,000
<b>PURCHASES OF WATER</b>	
San Diego County Water	1,000,000
Vieta Irrigation System	1,000,000
<b>Total Purchases of Water</b>	<b>2,000,000</b>
<b>OF PLANT CONSTRUCTION AND EQUIPMENT</b>	
New Water	1,000,000
Water Mains, Pumps and Water Main Extensions and Replacement Fund	1,000,000
Gravel Outlets, Construction and Equipment	1,000,000
Total Plant Construction and Equipment	3,000,000
Unclassified Appropriated Reserves	1,000,000
<b>Total Appropriations and Reserves</b>	<b>4,000,000</b>

Out of the revenues derived from the operation of the Harbor Department an amount of money estimated to be used as follows:

<b>HARBOR DEPARTMENT</b>	
<b>From Operating Revenues</b>	
Salaries and Wages	\$ 214,250
Maintenance and Support	36,714
Other	207,291
<b>Total</b>	<b>\$ 458,255</b>
<b>From Harbor Department Trust Funds</b>	
Salaries and Wages	11,703
Maintenance and Support	1,106,198
<b>Total</b>	<b>\$ 1,117,901</b>
<b>Total</b>	<b>\$ 1,576,156</b>

All of the proceeds received by the City for the payment of interest on Harbor Department bonds shall be used for the redemption of such bonds for a period of three years thereafter, for the purpose of paying such interest on Harbor Department bonds.

Total for the redemption of said bonds:	\$ 414,474.00
1. Interest	4,105,900.00
2. Redemptions	12,024,324.00

<b>Total for Municipal Bond Interest and Redemptions</b>	<b>\$ 12,024,324.00</b>
25. To the Switzer Canyon Sewer Bond Interest and Redemption Fund	679.25
27. To the Park Improvement 1911 Bond Interest and Redemption Fund	28,125.00
28. To the Harbor Improvement 1912 Bond Interest and Redemption Fund	47,850.00
29. To the Fire Department 1913 Bond Interest and Redemption Fund	2,180.00
30. To the North and East Side Sewer Bond Interest and Redemption Fund	3,250.00
31. To the Street Improvement Bond Interest and Redemption Fund	1,452.74
32. To the Water Extension 1911 Bond Interest and Redemption Fund	3,265.00
33. To the Playgrounds Purchase Bond Interest and Redemption Fund	2,043.78
35. To the Water Improvement 1911 Bond Interest and Redemption Fund	70,928.50
36. To the Park Improvement No. 2 Bond Interest and Redemption Fund	24,865.75
37. To the Water Department Bond Interest and Redemption Fund	8,112.52
38. To the Water Conservation Bond Interest and Redemption Fund	21,150.00
39. To the Harbor Improvement, Issue of 1914 Bond Interest and Redemption Fund	12,250.00
40. To the Water-City of San Diego Bond Interest and Redemption Fund	45,032.75
41. To the Dulzura-Otay Conduit Bond Interest and Redemption Fund	2,712.50
42. To the Lower Otay Dam Bond Interest and Redemption Fund	21,125.00
43. To the Barrett Dam Bond Interest and Redemption Fund	27,500.00
44. To the Otay Pipe Line and Distribution System Bond Interest and Redemption Fund	2,500.00
45. To the Tide Street Improvement Bond Interest and Redemption Fund	3,500.00
46. To the San Diego Pier Bond Interest and Redemption Fund	9,375.00
47. To the Barrett Dam No. 2 Bond Interest and Redemption Fund	19,847.50
48. To the Trunk and Outfall Sewer Bond Interest and Redemption Fund, East San Diego	4,150.00
51. To the Stand Pipe and Mains Improvement Bond Interest and Redemption Fund	17,400.00
52. To the Municipal Pier No. 2 Bond Interest and Redemption Fund	20,712.50
53. To the Bonita Pipeline Bond Interest and Redemption Fund	16,130.00
54. To the Harbor Bulkhead Bond Interest and Redemption Fund	10,500.00
55. To the South Warehouse, Pier No. 2 Bond Interest and Redemption Fund	2,750.00
56. To the El Capitan Dam Bond Interest and Redemption Fund	195,275.00
58. To the Sutherland Dam Bond Interest and Redemption Fund	47,125.00
59. To the Municipal Airport Bond Interest and Redemption Fund	28,881.16
60. To the Acquisition and Investigation Water Bond Interest and Redemption Fund	12,187.55
61. To the Pipeline and Reservoir Bond Interest and Redemption Fund	102,375.00
63. To the San Dieguito Water System Acquisition Bond Interest and Redemption Fund	180,275.00
64. To the San Vicente Dam Bond Interest and Redemption Fund	174,500.00
65. To the Water Distribution System Bond Interest and Redemption Fund	76,700.00
66. To the Sewer Extension Bond Interest and Redemption Fund	80,202.50
67. To the Mission Bay Recreation Development Bond Interest and Redemption Fund	114,250.00
68. To the Water System Extension 1945 Bond Interest and Redemption Fund	294,500.00
69. To the Water Works 1943 Series A Bond Interest and Redemption Fund	124,562.50
70. To the Water Works 1943 Series B Bond Interest and Redemption Fund	137,437.50
71. To the Mission Bay 1930 Series Bond Interest and Redemption Fund	7,500.00
<b>Total</b>	<b>\$ 12,024,324.00</b>

Section 3. There is hereby created in the City Treasury for the fiscal year 1950-1951 a revolving fund, which shall be known as the "Stores Account and Stock Fund." The moneys placed in said fund shall be used exclusively for the purposes outlined and authorized by Section 25 of the Charter. All moneys remaining in any fund of the City heretofore appropriated for the fiscal year ending June 30, 1950, by said Section 25 at the close of \$311,268.82, are hereby transferred to the said "Stores Account and Stock Fund," and are hereby appropriated for the uses and purposes so authorized by said Section 25 of the Charter. All materials, supplies and equipment heretofore purchased by or are not immediately needed by said department, shall be forthwith transferred to the said stores account and warehouses as Agent, and by him placed in such stores account and warehouses as have heretofore been made available for his use. No transfer of the possession of such materials, supplies and equipment shall be made except in conformity with the provisions of said Section 25 of the Charter. All materials, supplies and equipment heretofore purchased for the use of the City, and not immediately needed by any department, shall also be placed in said stores account and warehouses under the control of the Purchasing Agent, and disposed of by him only as authorized by said Section 25.

Section 4. All moneys heretofore appropriated for the use of the City in previous fiscal years for the purposes of a Cultural and Revolving Fund, a General Service Revolving Fund, a Cultural and Recreational Revolving Fund, and a Sports Commission Revolving Fund, remaining on hand at the close of the fiscal year 1949-1950, are hereby transferred and placed into the following created funds for the fiscal year 1950-1951, in the following amounts: General Print Shop Revolving Fund in the amount of \$2,000.00; Cultural and Service Revolving Fund in the amount of \$2,000.00; and Sports Recreational Revolving Fund in the amount of \$5,000.00. Commission Revolving Fund in the amount of \$5,000.00. The moneys so placed in said funds are hereby appropriated for said fiscal year 1950-1951 for said uses and purposes. With the approval of the City Manager, the City Auditor, and Comptroller may

C0544



Redemption Fund	\$1,144.00
To the Municipal Airport Bond Interest and Redemption Fund	1,411.74
To the Aqueduct and Interlocking Water Works Interest and Redemption Fund	12,547.55
To the Pipeline and Reservoir Bond Interest and Redemption Fund	4,013.00
To the San Diego Water Works Bond Interest and Redemption Fund	2,473.00
To the San Victoria Dam Bond Interest and Redemption Fund	11,100.00
To the Water Distribution System Bond Interest and Redemption Fund	18,700.00
To the Sewer Extension Bond Interest and Redemption Fund	40,352.80
To the Mission Bay Reclamation Improvement Bond Interest and Redemption Fund	208,750.00
To the Water System Extension (1910 Bond) Interest and Redemption Fund	714,800.00
To the Water Works (1911 Series 1 Bond) Interest and Redemption Fund	78,442.40
To the Water Works (1911 Series 2 Bond) Interest and Redemption Fund	127,117.50
To the Mission Bay San Sewer Bond Interest and Redemption Fund	7,400.00
<b>Total</b>	<b>\$1,241,324.00</b>

Section 7. There is hereby created in the City Treasurer for the fiscal year 1950-1951 a revolving fund, which shall be known as the "Stores Account and Stock Fund". The moneys placed in said fund shall be used exclusively for the purposes authorized and authorized by Section 15 of the Charter. All moneys remaining in the fund of the City heretofore appropriated for the year and moneys so authorized by said Section 15 at the close of the fiscal year ending June 30, 1950, and aggregating the sum of \$111,284.40, are hereby transferred to the said "Stores Account and Stock Fund", and are hereby appropriated for the uses and purposes so authorized by said Section 15 of the Charter. All materials, supplies and equipment heretofore purchased for the use of any department of the City which have not been used by or are not immediately needed by said department shall be forthwith transferred to the custody and control of the Purchasing Agent, and he may place in such stock account and moneys as he has heretofore been made available for the use of the department in the possession of such materials, supplies and equipment shall be made except in conformity with the provision of and Section 15 of the Charter. All materials, supplies and equipment heretofore purchased for the use of the City and not immediately needed by the department, shall also be placed in said stock account and moneys shall remain the control of the Purchasing Agent, and disposed of in such manner as authorized by said Section 15.

Section 8. All moneys heretofore appropriated during the year of the City in various fiscal years for the purposes of a Plant Shop Revolving Fund, a General Public Building Fund, a Cultural and Recreational Revolving Fund, and a Special Commission District Fund, remaining on hand at the close of the fiscal year 1949-1950, are hereby transferred and placed in the following named funds for the fiscal year 1950-1951, to wit:

Plant Shop Revolving Fund in the amount of \$1,000.00; General Revenue Revolving Fund in the amount of \$1,000.00; Cultural and Recreational Revolving Fund in the amount of \$1,000.00; and Special Commission District Fund in the amount of \$1,000.00.

The moneys so transferred during the year are hereby appropriated for the fiscal year 1950-1951 for the uses and purposes. With the approval of the City Manager, the City Auditor and Comptroller may, during the coming fiscal year, transfer all or any part of the above named revolving funds to the credit of the Stores Account and Stock Fund.

Unexpended moneys heretofore received in connection with the Camp Callan and Balboa Park Trust Funds remaining on hand at the close of the fiscal year 1949-1950 are hereby transferred and placed in said Camp Callan and Balboa Park Trust Funds, and appropriated for the uses and purposes heretofore authorized in connection with said trust funds.

Section 9. Any moneys deposited to the credit of the Water Department Fund for the installation of new water services and extensions that are in excess of the estimated receipts of \$20,125.00 from said installations shall be Auditor's transfer be credited to the appropriation of the Water Department for the purpose of paying costs of said installations.

Any moneys deposited in the credit of the General Fund for the installation of new sewer laterals and extensions that are in excess of the estimated receipts of \$10,000.00 from said installations shall be Auditor's transfer be credited to the appropriation of the Department of Public Works, Division of Sewers.

Section 10. All moneys received from motor vehicle license fees shall be deposited to the credit of Motor Vehicle License Fee Account.

Section 11. All moneys received from license fees for control of alcoholic beverages shall be deposited to the credit of Alcoholic Beverage Control License Fee Account.

Section 12. There is hereby appropriated out of moneys deposited to the credit of Motor Vehicle License Fee Account and Alcoholic Beverage Control License Fee Account such amount or amounts as may be legally paid for law enforcement and the regulation and control and fire protection of highway traffic.

Section 13. Of the net proceeds received from the sale of cemetery lots, fifty per cent (50%) thereof shall be deposited with the City Treasurer to be placed in the Cemetery Perpetuity Fund.

Section 14. The amount of salaries and wages as fixed and determined by the Council of said City in Ordinance No. 4428 (New Series) of the ordinances of The City of San Diego, adopted May 29, 1950, and Ordinance No. 4429 (New Series) of the ordinances of said City, adopted May 29, 1950, be, and the same is hereby approved.

Section 15. All moneys paid into the Treasury during said fiscal year commencing July 1, 1950, either by way of taxes or revenues collected by said City from other sources unappropriated by this ordinance, or which are limited by laws or other regulations, shall remain in the General Fund or such special funds as may be restricted by gifts, grants or donations until appropriated by the Council of said City. The item known as the "Unappropriated Balance" shall be included within the moneys so designated as the General Fund of said City.

Section 16. The total amount of moneys required to operate the City for said fiscal year, including the amount the City will derive from revenues other than taxes, the amount the City will derive from special taxes for the purposes of bond fund requirements of the Charter, and the amount to be raised by a special levy on all real and personal property in said City, are hereby summarized, itemized and set forth as follows:

Expenditure Requirements	Less Est. Surplus on Hand	Less Estimated Misellaneous Revenues	Less Receipts		Total Required Levy
			From Delinquent Taxes and Solvent Credits	From Tax	
A. Total Expenditure Requirements for General Fund	\$11,271,654	\$ 108,417	\$1,729,495	\$4,334	\$12,015,015
B. Zoological Exhibits	62,395			1,083	61,312
C. City Employees Retirement System	362,548			2,602	365,150
D. Police and Fire Retirement System	747,500			81,700	665,800
E. Municipal Bond Interest and Redemption	4,013,000	88,700		40,352	4,064,652
F. Traffic Safety Fund	40,000				40,000
G. Special Public Health Fund	27,100				27,100
	\$15,185,197	\$ 197,117	\$1,818,195	\$46,069	\$17,245,578

Section 17. In accordance with the provisions of Section 15 of the Charter of the City of San Diego, this ordinance is hereby declared to take effect immediately upon its passage.

Passed and adopted by the Council of the City of San Diego, California, this 26th day of July, 1950, by the following vote: YEAS—Councilmen Swan, Winick, Schreiber, Kirtland, Path, NAYS—Councilman None ABSENT—Councilman Auditts, Mayor Hoover.

(Attest) Vice Mayor of The City of San Diego, California, FRED W. SICK.  
(Seal) City Clerk of the City of San Diego, California, Dr. HELEN M. WILLIAMS, Deputy.

I HEREBY CERTIFY that, as to the foregoing ordinance, the provisions of Section 16 of the Charter of the City of San Diego regarding the reading of ordinances on two separate calendar days prior to passage, was, by a vote of non less than five members of the council, dispensed with and that said ordinance was by a vote of not less than five members of the Council put on its final passage at its first reading this 26th day of July, 1950.

I FURTHER CERTIFY that the final reading of such ordinance was in full.

FRED W. SICK, City Clerk of The City of San Diego, California.  
By HELEN M. WILLIAMS, Deputy.

A. F. W.

DOCUMENT No. 419556

Filed JUN 29 1950

OFFICE OF THE CITY CLERK  
SAN DIEGO, CALIFORNIA

Ordinance No. 4456

Establish grade San Bernardo  
Terrace bet. San Jacinto Dr.  
and Valencia Park Unit No. 2

PASSED FIRST READING

Moved by ..... JUL - 6 1950

Seconded by .....  
.....

ADOPTED BY COUNCIL

JUL - 6 1950

Moved by .....  
.....

Seconded by .....  
.....

GOES INTO EFFECT

Recorded on Film No. 30 73

ORDINANCE NO. 4456 (New Series)

AN ORDINANCE ESTABLISHING THE GRADE OF SAN BERNARDO TERRACE, IN THE CITY OF SAN DIEGO, CALIFORNIA, BETWEEN THE WESTERLY LINE OF SAN JACINTO DRIVE AND THE WESTERLY BOUNDARY LINE OF VALENCIA PARK, UNIT NO. 2, ACCORDING TO MAP NO. 2008 ON FILE IN THE OFFICE OF THE COUNTY RECORDER OF SAN DIEGO COUNTY, CALIFORNIA.

BE IT ORDAINED By the Council of the City of San Diego, California, as follows:

SECTION 1. That the grade of San Bernardo Terrace, in the City of San Diego, California, between the westerly line of San Jacinto Drive and the westerly boundary line of Valencia Park, Unit No. 2, according to Map No. 2008 on file in the Office of the County Recorder of San Diego County, California, be, and the same is hereby established as follows:

At the intersection of the southwesterly line of San Bernardo Terrace with the westerly line of San Jacinto Drive, said point being 22.65 feet southerly from the intersection of the easterly prolongation of the southerly line of San Bernardo Terrace with the northerly prolongation of the westerly line of San Jacinto Drive, establish the grade elevation at 179.45 feet.

At a point on the southwesterly line of San Bernardo Terrace, distant 16.94 feet northwesterly from the last described point, establish the grade elevation at 180.59 feet.

At a point on the southerly line of San Bernardo Terrace distant 16.95 feet northwesterly of the last named point, said point being distant 22.65 feet westerly from the intersection of the easterly prolongation of the southerly line of San Bernardo Terrace with the northerly prolongation of the westerly line of San Jacinto Drive, establish the grade elevation at 181.08 feet.

At a point on the southerly line of San Bernardo Terrace distant 10.74 feet westerly from the last described point, establish the grade elevation at 181.23 feet.

At the intersection of the southerly line of San Bernardo Terrace with the southeasterly line of La Paz Drive, establish the grade elevation at 179.00 feet.

At the intersection of the southerly line of San Bernardo Terrace with the southwesterly line of La Paz Drive, establish the grade elevation at 177.90 feet.

At a point on the southerly line of San Bernardo Terrace, distant 24.70 feet westerly from the last described point, establish the grade elevation at 177.36 feet; at a point on the southerly line of San Bernardo Terrace, distant 19.37 feet westerly of the last named point, establish the grade elevation at 176.93 feet; at a point on the southerly line of San Bernardo Terrace distant 19.37 feet westerly of the last named point, establish the grade elevation at 176.51 feet; at a point on the southerly line of San Bernardo Terrace distant 191.92 feet westerly of the last named point, establish the grade elevation at 172.28 feet; at a point on the southerly line of San Bernardo Terrace distant 19.37 feet westerly of the last named point, establish the grade elevation at 171.67 feet; at a point on the southerly line of San Bernardo Terrace distant 19.37 feet westerly of the last named point, establish the grade elevation at 170.69 feet; at a point on the southerly line of San Bernardo Terrace distant 19.37 feet westerly of the last named point, establish the grade elevation at 169.33 feet; at a point on the southerly line of San Bernardo Terrace distant 19.37 feet westerly of the last named point, establish the grade elevation at 167.61 feet; at a point on the southerly line of San Bernardo Terrace distant 19.37 feet westerly of the last named point, establish the grade elevation at 165.51 feet; at a point on the southerly line of San Bernardo Terrace distant 19.37 feet westerly of the last named point, establish the grade elevation at 163.04 feet; at a point on the southerly line of San Bernardo Terrace distant 51.45 feet westerly of the last named point, establish the grade elevation at 156.00 feet.

At the intersection of the southerly line of San Bernardo Terrace with the westerly boundary line of Valencia Park, Unit No. 2, according to Map No. 2008, on file in the Office of the County Recorder of San Diego County, California, establish the grade elevation at 153.44 feet.

At the intersection of the northwesterly line of San Bernardo Terrace with the westerly line of San Jacinto Drive, said point being 22.51 feet northerly from the intersection of the easterly prolongation of the northerly line of San Bernardo Terrace with the southerly prolongation of the westerly line of San Jacinto Drive, establish the grade elevation at 183.31 feet.

At a point on the northwesterly line of San Bernardo Terrace distant 16.88 feet southwesterly from the last described point, establish the grade



elevation at 182.89 feet.

At a point on the northerly line of San Bernardo Terrace distant 16.88 feet southwesterly of the last named point, said point being distant 22.51 feet westerly from the intersection of the easterly prolongation of the northerly line of San Bernardo Terrace, with the southerly prolongation of the westerly line of San Jacinto Drive, establish the grade elevation at 182.23 feet; at a point on the northerly line of San Bernardo Terrace distant 177.96 feet westerly of the last named point, establish the grade elevation at 179.00 feet; at a point on the northerly line of San Bernardo Terrace distant 67.71 feet westerly of the last named point, establish the grade elevation at 178.00 feet; at a point on the northerly line of San Bernardo Terrace distant 20.63 feet westerly of the last named point, establish the grade elevation at 177.67 feet; at a point on the northerly line of San Bernardo Terrace distant 20.63 feet westerly of the last named point, establish the grade elevation at 177.31 feet; at a point on the northerly line of San Bernardo Terrace distant 20.63 feet westerly of the last named point, establish the grade elevation at 176.93 feet; at a point on the northerly line of San Bernardo Terrace distant 20.63 feet westerly of the last named point, establish the grade elevation at 176.51 feet; at a point on the northerly line of San Bernardo Terrace distant 204.28 feet westerly of the last named point, establish the grade elevation at 172.28 feet; at a point on the northerly line of San Bernardo Terrace distant 20.63 feet westerly of the last named point, establish the grade elevation at 171.67 feet; at a point on the northerly line of San Bernardo Terrace distant 20.63 feet westerly of the last named point, establish the grade elevation at 170.69 feet; at a point on the northerly line of San Bernardo Terrace distant 20.63 feet westerly of the last named point, establish the grade elevation at 169.33 feet; at a point on the northerly line of San Bernardo Terrace distant 20.63 feet westerly of the last named point, establish the grade elevation at 167.61 feet; at a point on the northerly line of San Bernardo Terrace distant 20.63 feet westerly of the last named point, establish the grade elevation at 165.51 feet; at a point on the northerly line of San Bernardo Terrace distant 20.63 feet westerly of the last named point, establish the grade elevation at 163.04 feet.

At the intersection of the northerly line of San Bernardo Terrace with

the westerly boundary line of Valencia Park, Unit No. 2, according to Map No. 2008 on file in the Office of the County Recorder of San Diego County, California, establish the grade elevation at 156.00 feet.

SECTION 2. And the grade of San Bernardo Terrace between the points hereinbefore mentioned, shall have a uniform ascent and descent; all of said grade elevations to be above the datum line of levels as fixed by Ordinance No. 3950 of the ordinances of said City.

SECTION 3. This Ordinance shall take effect and be in force on the thirty-first day from and after its passage.

Approved as to form

J. F. DU PAUL  
City Attorney

By

Harry S. Clark  
Deputy City Attorney

Presented by

A. K. Foggy  
City Engineer

\_\_\_\_\_  
City Manager

I HEREBY CERTIFY that the money required for the appropriation made and/or indebtedness and/or obligation incurred by reason of the provisions of the foregoing ordinance is in the Treasury, and that it is otherwise unencumbered.

Dated \_\_\_\_\_

Auditor and Comptroller of The City of San Diego, California.

By \_\_\_\_\_ Deputy.

Passed and adopted by the Council of the City of San Diego, California, this 6th day of

July, 1950, by the following vote, to-wit:

YEAS—Councilmen: Swan, Wincote, Schneider, Kerrigan, Dail, Godfrey.

NAYS—Council men : None.

ABSENT—~~Council~~ : Mayor Knox.

(ATTEST):

George Kerrigan  
Vice Mayor of The City of San Diego, California.

**FRED W. SICK**

City Clerk of The City of San Diego, California:

(SEAL)

By Helen M. Willig Deputy.

I HEREBY CERTIFY that, as to the foregoing ordinance, the provisions of Section 16 of the Charter of the City of San Diego requiring the reading of ordinances on two separate calendar days prior to passage, was, by a vote of not less than five members of the Council, dispensed with; and that said ordinance was by a vote of not less than five members of the Council put on its final passage at its first reading this 6th day of July, 1950.

I FURTHER CERTIFY that the final reading of such ordinance was in full.

~~I FURTHER CERTIFY that, prior to the final reading of such ordinance, a written or printed copy thereof was furnished to each member of the Council.~~

(SEAL)

**FRED W. SICK**

City Clerk of The City of San Diego, California.

By Helen M. Willig Deputy.

I HEREBY CERTIFY that the foregoing ordinance was not finally passed until it had been read on two separate calendar days of the Council, to-wit: on the \_\_\_\_\_ day of \_\_\_\_\_, and on the \_\_\_\_\_ day of \_\_\_\_\_.

I FURTHER CERTIFY that the final reading of such ordinance was in full.

I FURTHER CERTIFY that, prior to the final reading of such ordinance, a written or printed copy thereof was furnished to each member of the Council.

(SEAL)

City Clerk of The City of San Diego, California.

By \_\_\_\_\_ Deputy.

SAN DIEGO, CALIFORNIA

Form 1255

JUN 29 9 20 AM 1950

RECEIVED  
CITY CLERK'S OFFICE

00550

**A.L.M.**

**DOCUMENT No. 419557**

Filed **JUN 29 1950**

OFFICE OF THE CITY CLERK  
SAN DIEGO, CALIFORNIA

Ordinance No. **4457**

Establish Grade La Paz Dr., bet.

San Bernardo Terrace and Valencia

Park Unit No. 2

**PASSED FIRST READING**

Moved by *G*.....**JUL - 6 1950**.....

Secounded by *W*.....

**ADOPTED BY COUNCIL**

Moved by *W*.....**JUL - 6 1950**.....

Secounded by *G*.....

GOES INTO EFFECT

Recorded on Film No. **30 74**

00551



ORDINANCE NO. 4457 (New Series)

AN ORDINANCE ESTABLISHING THE GRADE OF LA PAZ DRIVE, IN THE CITY OF SAN DIEGO, CALIFORNIA, BETWEEN THE SOUTHERLY LINE OF SAN BERNARDO TERRACE AND THE WESTERLY BOUNDARY LINE OF VALENCIA PARK UNIT NO. 2, ACCORDING TO MAP NO. 2008, ON FILE IN THE OFFICE OF THE COUNTY RECORDER OF SAN DIEGO COUNTY, CALIFORNIA.

BE IT ORDAINED By the Council of the City of San Diego, California,  
as follows:

SECTION 1. That the grade of La Paz Drive, in the City of San Diego, California, between the southerly line of San Bernardo Terrace and the westerly boundary line of Valencia Park Unit No. 2, according to Map No. 2008 on file in the Office of the County Recorder of San Diego County, California, be, and the same is hereby established as follows:

At the intersection of the southwesterly line of La Paz Drive with the southerly line of San Bernardo Terrace, establish the grade elevation at 177.90 feet.

At a point on the southwesterly line of La Paz Drive distant 11.93 feet southeasterly from the last described point, establish the grade elevation at 177.90 feet;

At a point on the westerly line of La Paz Drive distant 11.93 feet southeasterly of the last named point, establish the grade elevation at 177.40 feet; at a point on the westerly line of La Paz Drive distant 61.90 feet southerly of the last named point, establish the grade elevation at 173.71 feet; at a point on the northwesterly line of La Paz Drive distant 174.73 feet southwesterly of the last named point, establish the grade elevation at 162.50 feet; at a point on the northwesterly line of La Paz Drive distant 23.02 feet southwesterly of the last named point, establish the grade elevation at 161.00 feet; at a point on the northwesterly line of La Paz Drive distant 6.48 feet southwesterly of the last named point, establish the grade elevation at 160.54 feet; at a point on the northwesterly line of La Paz Drive distant 17.96 feet southwesterly of the last named point, establish the grade elevation at 159.80 feet; at a point on the northwesterly line of La Paz Drive distant 25.00 feet southwesterly of the last named point, establish the grade elevation at 158.70 feet; at a point on the northwesterly line of La Paz Drive distant 25.00 feet southwesterly of the last named point, establish the grade elevation at 157.80 feet;

at a point on the northwesterly line of La Paz Drive distant 27.44 feet southwesterly of the last named point, establish the grade elevation at 156.86 feet; at a point on the northerly line of La Paz Drive distant 161.83 feet westerly of the last named point, establish the grade elevation at 151.00 feet; at a point on the northerly line of La Paz Drive distant 23.42 feet westerly of the last named point, establish the grade elevation at 150.30 feet; at a point on the northerly line of La Paz Drive distant 23.42 feet westerly of the last named point, establish the grade elevation at 149.80 feet; at a point on the northerly line of La Paz Drive distant 23.42 feet westerly of the last named point, establish the grade elevation at 149.40 feet; at a point on the northerly line of La Paz Drive distant 23.42 feet westerly of the last named point, establish the grade elevation at 149.10 feet.

At the intersection of the northerly line of La Paz Drive with the westerly boundary line of Valencia Park Unit No. 2, according to Map No. 2008 on file in the Office of the County Recorder of San Diego County, California, establish the grade elevation at 149.00 feet.

At the intersection of the southeasterly line of La Paz Drive with the southerly line of San Bernardo Terrace, establish the grade elevation at 179.00 feet.

At a point on the southeasterly line of La Paz Drive distant 12.09 feet southwestward from the last described point, establish the grade elevation at 178.68 feet; at a point on the easterly line of La Paz Drive distant 12.09 feet southwestward of the last named point, establish the grade elevation at 177.90 feet; at a point on the easterly line of La Paz Drive distant 60.72 feet southward of the last named point, establish the grade elevation at 174.11 feet; at a point on the southeasterly line of La Paz Drive distant 204.76 feet southwestward of the last named point, establish the grade elevation at 162.90 feet; at a point on the southeasterly line of La Paz Drive distant 26.98 feet southwestward of the last named point, establish the grade elevation at 161.40 feet; at a point on the southeasterly line of La Paz Drive distant 7.60 feet southwestward of the last named point, establish the grade elevation at 160.94 feet; at a point on the southeasterly line of La Paz Drive distant 17.96 feet southwestward of the last named point, establish the grade elevation at 160.20 feet; at a point on the southeasterly line of La Paz Drive distant 25.00 feet southwestward of the last named point,

establish the grade elevation at 159.10 feet; at a point on the southeasterly line of La Paz Drive distant 25.00 feet southwesterly of the last named point, establish the grade elevation at 158.20 feet; at a point on the southeasterly line of La Paz Drive distant 27.49 feet southwesterly of the last named point, establish the grade elevation at 157.26 feet; at a point on the southerly line of La Paz Drive distant 183.70 feet westerly of the last named point, establish the grade elevation at 151.00 feet; at a point on the southerly line of La Paz Drive, distant 26.58 feet westerly of the last named point, establish the grade elevation at 150.30 feet; at a point on the southerly line of La Paz Drive distant 26.59 feet westerly of the last named point, establish the grade elevation at 149.80 feet; at a point on the southerly line of La Paz Drive distant 26.58 feet westerly of the last named point, establish the grade elevation at 149.40 feet; at a point on the southerly line of La Paz Drive distant 26.59 feet westerly of the last named point, establish the grade elevation at 149.10 feet.

At the intersection of the southerly line of La Paz Drive with the westerly boundary line of Valencia Park Unit No. 2, according to Map No. 2008 on file in the Office of the County Recorder of San Diego County, California, establish the grade elevation at 149.00 feet.

SECTION 2. And the grade of La Paz Drive between the points hereinbefore mentioned, shall have a uniform ascent and descent; all of said grade elevations to be above the datum line of levels as fixed by Ordinance No. 3950 of the ordinances of said City.

SECTION 3. This Ordinance shall take effect and be in force on the thirty-first day from and after its passage.

Approved as to form

J. F. DU PAUL  
City Attorney

By

Harry S. Clark  
Deputy City Attorney

Presented by

A. K. Foggy  
City Engineer

\_\_\_\_\_  
City Manager

00554

I HEREBY CERTIFY that the money required for the appropriation made and/or indebtedness and/or obligation incurred by reason of the provisions of the foregoing ordinance is in the Treasury, and that it is otherwise unencumbered.

Dated.....

Auditor and Comptroller of The City of San Diego, California.

By..... Deputy.

Passed and adopted by the Council of the City of San Diego, California, this 6th day of

July, 1950, by the following vote, to-wit:

YEAS—Councilmen: Swan, Wincote, Schneider, Kerrigan, Dail, Godfrey.

NAYS—Councilmen: None.

ABSENT—Councilmen: Mayor Knox.

(ATTEST):

George Kerrigan

Vice Mayor of The City of San Diego, California.

FRED W. SICK

City Clerk of The City of San Diego, California.

(SEAL)

By Helen M. Willyg Deputy.

I HEREBY CERTIFY that, as to the foregoing ordinance, the provisions of Section 16 of the Charter of the City of San Diego requiring the reading of ordinances on two separate calendar days prior to passage, was, by a vote of not less than five members of the Council, dispensed with; and that said ordinance was by a vote of not less than five members of the Council put on its final passage at its first reading

this 6th day of July, 1950

I FURTHER CERTIFY that the final reading of such ordinance was in full.

I FURTHER CERTIFY that, prior to the final reading of such ordinance, a written or printed copy thereof was furnished to each member of the Council.

(SEAL)

FRED W. SICK

City Clerk of The City of San Diego, California.

By Helen M. Willyg Deputy.

I HEREBY CERTIFY that the foregoing ordinance was not finally passed until it had been read on two separate calendar days of the Council, to-wit: on the..... day of.....

and on the..... day of.....

I FURTHER CERTIFY that the final reading of such ordinance was in full.

I FURTHER CERTIFY that, prior to the final reading of such ordinance, a written or printed copy thereof was furnished to each member of the Council.

(SEAL)

City Clerk of The City of San Diego, California.

By..... Deputy.

SAN DIEGO, CALIFORNIA

Form 1255

JUN 29 9 20 AM 1950

RECEIVED CITY CLERK'S OFFICE

00555



A.P.W.

DOCUMENT No. 419559

Filed JUN 29 1950

OFFICE OF THE CITY CLERK  
SAN DIEGO, CALIFORNIA

Ordinance No. 4458

Establish Grade Cotton Street, bet.  
Hilltop Dr. and "A" St.

PASSED FIRST READING

Moved by ..... W ..... JUL 6 1950

Seconded by ..... J .....  
.....

ADOPTED BY COUNCIL

Moved by ..... J ..... JUL - 6 1950

Seconded by ..... J .....  
.....

GOES INTO EFFECT

Recorded on Film No. 30 75

4458  
ORDINANCE NO. \_\_\_\_\_ (New Series)

AN ORDINANCE ESTABLISHING THE GRADE OF COTTON STREET, IN THE CITY OF SAN DIEGO, CALIFORNIA, BETWEEN THE NORTH LINE OF HILLTOP DRIVE AND THE SOUTH LINE OF "A" STREET.

BE IT ORDAINED By: the Council of the City of San Diego, California,  
as follows:

SECTION 1. That the grade of Cotton Street, in the City of San Diego, California, between the north line of Hilltop Drive and the south line of "A" Street, be, and the same is hereby established as follows:

At the intersection of the west line of Cotton Street with the north line of Hilltop Drive, establish the grade elevation at 192.00 feet.

At a point on the west line of Cotton Street distant 10.00 feet north from the intersection of the west line of Cotton Street with the north line of Hilltop Drive, establish the grade elevation at 192.38 feet; at a point on the west line of Cotton Street distant 20.00 feet north of the last named point, establish the grade elevation at 193.07 feet; at a point on the west line of Cotton Street distant 150.00 feet north of the last named point, establish the grade elevation at 196.61 feet; at a point on the west line of Cotton Street distant 20.00 feet north of the last named point, establish the grade elevation at 196.97 feet; at a point on the west line of Cotton Street distant 20.00 feet north of the last named point, establish the grade elevation at 197.11 feet; at a point on the west line of Cotton Street distant 20.00 feet north of the last named point, establish the grade elevation at 197.02 feet; at a point on the west line of Cotton Street distant 20.00 feet north of the last named point, establish the grade elevation at 196.73 feet; at a point on the west line of Cotton Street distant 20.00 feet north of the last named point, establish the grade elevation at 196.20 feet; at a point on the west line of Cotton Street distant 20.00 feet north of the last named point, establish the grade elevation at 195.46 feet; at a point on the west line of Cotton Street distant 20.00 feet north of the last named point, establish the grade elevation at 194.49 feet; at a point on the west line of Cotton Street distant 20.00 feet north of the last named point, establish the grade elevation at 193.30 feet; at a point on the west line of Cotton Street distant 120.00 feet north of the last named point,

00557

establish the grade elevation at 185.50 feet; at a point on the west line of Cotton Street distant 20.00 feet north of the last named point, establish the grade elevation at 184.30 feet; at a point on the west line of Cotton Street distant 20.00 feet north of the last named point, establish the grade elevation at 183.31 feet; at a point on the west line of Cotton Street distant 20.00 feet north of the last named point, establish the grade elevation at 182.51 feet; at a point on the west line of Cotton Street distant 20.00 feet north of the last named point, establish the grade elevation at 181.92 feet; at a point on the west line of Cotton Street distant 20.00 feet north of the last named point, establish the grade elevation at 181.54 feet; at a point on the west line of Cotton Street distant 5.00 feet north of the last named point, establish the grade elevation at 181.47 feet.

At the intersection of the west line of Cotton Street with the south line of "C" Street, establish the grade elevation at 181.30 feet.

At the intersection of the west line of Cotton Street with the north line of "C" Street, establish the grade elevation at 181.35 feet.

At a point on the west line of Cotton Street distant 5.00 feet north from the intersection of the west line of Cotton Street with the north line of "C" Street, establish the grade elevation at 181.51 feet; at a point on the west line of Cotton Street distant 5.00 feet north of the last named point, establish the grade elevation at 181.59 feet; at a point on the west line of Cotton Street distant 20.00 feet north of the last named point, establish the grade elevation at 182.01 feet; at a point on the west line of Cotton Street distant 20.00 feet north of the last named point, establish the grade elevation at 182.65 feet.

At the intersection of the west line of Cotton Street with the south line of "A" Street, establish the grade elevation at 204.90 feet.

At the intersection of the east line of Cotton Street with the north line of Hilltop Drive, establish the grade elevation at 192.80 feet.

At a point on the east line of Cotton Street distant 10.00 feet north from the intersection of the east line of Cotton Street with the north line of Hilltop Drive, establish the grade elevation at 193.02 feet; at a point on the east line of Cotton Street distant 20.00 feet north of the last named point, establish the grade elevation at 193.57 feet; at a point on the east line of

Cotton Street distant 150.00 feet north of the last named point, establish the grade elevation at 197.11 feet; at a point on the east line of Cotton Street distant 20.00 feet north of the last named point, establish the grade elevation at 197.47 feet; at a point on the east line of Cotton Street distant 20.00 feet north of the last named point, establish the grade elevation at 197.61 feet; at a point on the east line of Cotton Street distant 20.00 feet north of the last named point, establish the grade elevation at 197.52 feet; at a point on the east line of Cotton Street distant 20.00 feet north of the last named point, establish the grade elevation at 197.23 feet; at a point on the east line of Cotton Street distant 20.00 feet north of the last named point, establish the grade elevation at 196.70 feet; at a point on the east line of Cotton Street distant 20.00 feet north of the last named point, establish the grade elevation at 195.96 feet; at a point on the east line of Cotton Street distant 20.00 feet north of the last named point, establish the grade elevation at 194.99 feet; at a point on the east line of Cotton Street distant 20.00 feet north of the last named point, establish the grade elevation at 193.80 feet; at a point on the east line of Cotton Street distant 120.00 feet north of the last named point, establish the grade elevation at 186.00 feet; at a point on the east line of Cotton Street distant 20.00 feet north of the last named point, establish the grade elevation at 184.80 feet; at a point on the east line of Cotton Street distant 20.00 feet north of the last named point, establish the grade elevation at 183.81 feet; at a point on the east line of Cotton Street distant 20.00 feet north of the last named point, establish the grade elevation at 183.01 feet; at a point on the east line of Cotton Street distant 20.00 feet north of the last named point, establish the grade elevation at 182.42 feet; at a point on the east line of Cotton Street distant 20.00 feet north of the last named point, establish the grade elevation at 182.04 feet; at a point on the east line of Cotton Street distant 5.00 feet north of the last named point, establish the grade elevation at 181.97 feet.

At the intersection of the east line of Cotton Street with the south line of "C" Street, establish the grade elevation at 181.88 feet.

At the intersection of the east line of Cotton Street with the north line of "C" Street, establish the grade elevation at 181.92 feet.

At a point on the east line of Cotton Street distant 5.00 feet north



from the intersection of the east line of Cotton Street with the north line of "C" Street, establish the grade elevation at 182.01 feet; at a point on the east line of Cotton Street distant 5.00 feet north of the last named point, establish the grade elevation at 182.09 feet; at a point on the east line of Cotton Street distant 20.00 feet north of the last named point, establish the grade elevation at 182.51 feet; at a point on the east line of Cotton Street distant 20.00 feet north of the last named point, establish the grade elevation at 183.15 feet.

At the intersection of the east line of Cotton Street with the south line of "A" Street, establish the grade elevation at 205.40 feet.

SECTION 2. And the grade of Cotton Street between the points hereinbefore mentioned, shall have a uniform ascent and descent; all of said grade elevations to be above the datum line of levels as fixed by Ordinance No. 3950 of the ordinances of said City.

SECTION 3. This Ordinance shall take effect and be in force on the thirty-first day from and after its passage.

Approved as to form

J. F. DU PAUL  
City Attorney

By Harry S. Clark.  
Deputy City Attorney

Presented by

A. K. Fogg.  
City Engineer

\_\_\_\_\_  
City Manager

I HEREBY CERTIFY that the money required for the appropriation made and/or indebtedness and/or obligation incurred by reason of the provisions of the foregoing ordinance is in the Treasury, and that it is otherwise unencumbered.

Dated \_\_\_\_\_ Auditor and Comptroller of The City of San Diego, California.  
By \_\_\_\_\_ Deputy.

Passed and adopted by the Council of the City of San Diego, California, this 6th day of July, 1950, by the following vote, to-wit:

YEAS—Councilmen: Swan, Wincote, Schneider, Kerrigan, Dail, Godfrey.

NAYS—Councilmen: None.

ABSENT—~~Council~~ Mayor Knox.

(ATTEST):

*George Kerrigan*  
Vice Mayor of The City of San Diego, California.

(SEAL)

**FRED W. SICK**  
City Clerk of The City of San Diego, California.  
By *Helen M. Willyg* Deputy.

I HEREBY CERTIFY that, as to the foregoing ordinance, the provisions of Section 16 of the Charter of the City of San Diego requiring the reading of ordinances on two separate calendar days prior to passage, was, by a vote of not less than five members of the Council, dispensed with; and that said ordinance was by a vote of not less than five members of the Council put on its final passage at its first reading this 6th day of July, 1950.

I FURTHER CERTIFY that the final reading of such ordinance was in full.

I FURTHER CERTIFY that, prior to the final reading of such ordinance, a written or printed copy thereof was furnished to each member of the Council.

(SEAL)

**FRED W. SICK**  
City Clerk of The City of San Diego, California.  
By *Helen M. Willyg* Deputy.

I HEREBY CERTIFY that the foregoing ordinance was not finally passed until it had been read on two separate calendar days of the Council, to-wit: on the \_\_\_\_\_ day of \_\_\_\_\_ and on the \_\_\_\_\_ day of \_\_\_\_\_.

I FURTHER CERTIFY that the final reading of such ordinance was in full.

I FURTHER CERTIFY that, prior to the final reading of such ordinance, a written or printed copy thereof was furnished to each member of the Council.

(SEAL)

\_\_\_\_\_  
City Clerk of The City of San Diego, California.  
By \_\_\_\_\_ Deputy.

SAN DIEGO, CALIFORNIA

Form 1256

JUN 29 9 20 AM 1950

RECEIVED CITY CLERK'S OFFICE

00581

A. N. W.

DOCUMENT No. 419558

Filed JUN 29 1950

OFFICE OF THE CITY CLERK  
SAN DIEGO, CALIFORNIA

Ordinance No. 4459

Establish grade on Street  
bet. 46th and 47th Streets

PASSED FIRST READING

Moved by ..... W ..... JUL 6 1950

Seconded by ..... SIK .....  
ADOPTED BY COUNCIL

Moved by ..... SIK ..... JUL 6 1950

Seconded by ..... SIK .....

GOES INTO EFFECT

Recorded on Film No. 30 76

ORDINANCE NO. 4459 (New Series)

AN ORDINANCE ESTABLISHING THE GRADE OF "C" STREET, IN THE CITY OF SAN DIEGO, CALIFORNIA, BETWEEN THE WEST LINE OF 47TH STREET AND THE EAST LINE OF 46TH STREET.

BE IT ORDAINED By the Council of the City of San Diego, California, as follows:

SECTION 1. That the grade of "C" Street, in the City of San Diego, California, between the west line of 47th Street and the east line of 46th Street, be, and the same is hereby established as follows:

At the intersection of the south line of "C" Street with the west line of 47th Street, establish the grade elevation at 189.30 feet.

At a point on the south line of "C" Street distant 20.00 feet west from the intersection of the south line of "C" Street with the west line of 47th Street, establish the grade elevation at 189.10 feet.

At the intersection of the south line of "C" Street with the east line of Cotton Street, establish the grade elevation at 182.10 feet.

At the intersection of the south line of "C" Street with the west line of Cotton Street, establish the grade elevation at 181.09 feet.

At the intersection of the south line of "C" Street with the east line of 46th Street, establish the grade elevation at 176.40 feet.

At the intersection of the north line of "C" Street with the west line of 47th Street, establish the grade elevation at 189.65 feet.

At a point on the north line of "C" Street distant 20.00 feet west from the intersection of the north line of "C" Street with the west line of 47th Street, establish the grade elevation at 189.10 feet.

At the intersection of the north line of "C" Street with the east line of Cotton Street, establish the grade elevation at 182.10 feet.

At the intersection of the north line of "C" Street with the west line of Cotton Street, establish the grade elevation at 181.09 feet.

At the intersection of the north line of "C" Street with the east line of 46th Street, establish the grade elevation at 176.40 feet.

SECTION 2. And the grade of "C" Street between the points hereinbefore mentioned, shall have a uniform ascent and descent; all of said grade elevations to be above the datum line of levels as fixed by Ordinance No. 3950 of the ordin-



ances of said City.

SECTION 3. This Ordinance shall take effect and be in force on the thirty-first day from and after its passage.

Approved as to form

J. F. DU PAUL  
City Attorney

By Harry S. Clark  
Deputy City Attorney

Presented by

A. K. Fogg  
City Engineer

\_\_\_\_\_  
City Manager

I HEREBY CERTIFY that the money required for the appropriation made and/or indebtedness and/or obligation incurred by reason of the provisions of the foregoing ordinance is in the Treasury, and that it is otherwise unencumbered.

Dated.....

Auditor and Comptroller of The City of San Diego, California.

By..... Deputy.

Passed and adopted by the Council of the City of San Diego, California, this 6th day of

July, 1950

, by the following vote, to-wit:

YEAS—Councilmen: Swan, Wincote, Schneider, Kerrigan, Dail, Godfrey.

NAYS—Council men : None.

ABSENT—~~Councilmen~~ : Mayor Knox.

(ATTEST):

*George Kerrigan*

Vice Mayor of The City of San Diego, California.

FRED W. SICK

City Clerk of The City of San Diego, California.

(SEAL)

By *Helen M. Willyg* Deputy.

I HEREBY CERTIFY that, as to the foregoing ordinance, the provisions of Section 16 of the Charter of the City of San Diego requiring the reading of ordinances on two separate calendar days prior to passage, was, by a vote of not less than five members of the Council, dispensed with; and that said ordinance was by a vote of not less than five members of the Council put on its final passage at its first reading

this 6th day of July, 1950.

I FURTHER CERTIFY that the final reading of such ordinance was in full.

I FURTHER CERTIFY that, prior to the final reading of such ordinance, a written or printed copy thereof was furnished to each member of the Council.

(SEAL)

FRED W. SICK

City Clerk of The City of San Diego, California.

By *Helen M. Willyg* Deputy.

I HEREBY CERTIFY that the foregoing ordinance was not finally passed until it had been read on two separate calendar days of the Council, to-wit: on the..... day of.....

and on the..... day of.....

I FURTHER CERTIFY that the final reading of such ordinance was in full.

I FURTHER CERTIFY that, prior to the final reading of such ordinance, a written or printed copy thereof was furnished to each member of the Council.

(SEAL)

City Clerk of The City of San Diego, California.

By..... Deputy.

SAN DIEGO, CALIFORNIA

Form 1255

JUN 29 9 20 AM 1950

RECEIVED CITY CLERK'S OFFICE

00565

A.P.W.

DOCUMENT No. 419560

Filed JUN 29 1950

OFFICE OF THE CITY CLERK  
SAN DIEGO, CALIFORNIA

Ordinance No. 4460

Establish Grade Alleys in Blocks  
201 and 2DD, Mission Beach

PASSED FIRST READING

Moved by *Stah* JUL - 6 1950

Seconded by *Stah*

ADOPTED BY COUNCIL

Moved by *Stah* JUL - 6 1950

Seconded by *Stah*

GOES INTO EFFECT

Recorded on Film No. 30 1950

C0566

ORDINANCE NO. 4450 (New Series)

AN ORDINANCE ESTABLISHING THE GRADE OF THE ALLEYS IN BLOCKS 201 AND 200, MISSION BEACH, IN THE CITY OF SAN DIEGO, CALIFORNIA, ACCORDING TO MAP NO. 1809 ON FILE IN THE OFFICE OF THE COUNTY RECORDER OF SAN DIEGO COUNTY CALIFORNIA.

- (1) THE ALLEY IN BLOCK 201, MISSION BEACH, IN THE CITY OF SAN DIEGO, CALIFORNIA, ACCORDING TO SAID MAP NO. 1809, BETWEEN THE EASTERLY LINE OF BAYSIDE LANE AND THE NORTHERLY PROLONGATION OF THE EASTERLY LINE OF LOT E IN BLOCK 201, IN SAID MISSION BEACH. (2) THE ALLEY IN BLOCK 200, MISSION BEACH IN THE CITY OF SAN DIEGO, CALIFORNIA, ACCORDING TO SAID MAP NO. 1809, BETWEEN THE EASTERLY LINE OF MISSION BOULEVARD AND THE WESTERLY LINE OF BAYSIDE LANE.

BE IT ORDAINED By the Council of the City of San Diego, California, as follows:

SECTION 1. That the grade of the Alley in Block 201, Mission Beach, in the City of San Diego, California, according to said Map No. 1809, between the easterly line of Bayside Lane and the northerly prolongation of the easterly line of Lot E, in Block 201, in said Mission Beach, be, and the same is hereby established as follows:

At the intersection of the southerly line of said alley with the easterly line of Bayside Lane, establish the grade elevation at minus 1.20 feet.

At the intersection of the southerly line of said alley with the northerly prolongation of the easterly line of Lot E, in Block 201, in said Mission Beach, establish the grade elevation at minus 1.00 feet.

At the intersection of the northerly line of said alley with the easterly line of Bayside Lane, establish the grade elevation at minus 1.20 feet.

At the intersection of the northerly line of said alley with the northerly prolongation of the easterly line of Lot E in Block 201 in said Mission Beach, establish the grade elevation at minus 1.00 feet.

SECTION 2. That the grade of the Alley in Block 200, Mission Beach in the City of San Diego, California, according to said Map No. 1809, between the easterly line of Mission Boulevard and the westerly line of Bayside Lane, be, and the same is hereby established as follows:

At the intersection of the southerly line of said alley with the easterly line of Mission Boulevard, establish the grade elevation at minus 0.58 feet.

At a point on the southerly line of said alley distant 24.50 feet easterly from the intersection of the southerly line of said alley with the easterly line of Mission Boulevard, establish the grade elevation at minus 0.46 feet; at a point



on the southerly line of said alley distant 150.00 feet easterly of the last named point, establish the grade elevation at minus 1.14 feet.

At the intersection of the southerly line of said alley with the westerly line of Bayside Lane, establish the grade elevation at minus 1.31 feet.

At the intersection of the northerly line of said alley with the easterly line of Mission Boulevard, establish the grade elevation at minus 0.58 feet.

At a point on the northerly line of said alley distant 26.47 feet easterly from the intersection of the northerly line of said alley with the easterly line of Mission Boulevard, establish the grade elevation at minus 0.46 feet; at a point on the northerly line of said alley distant 150.00 feet easterly of the last named point, establish the grade elevation at minus 1.14 feet.

At the intersection of the northerly line of said alley with the westerly line of Bayside Lane, establish the grade elevation at minus 1.35 feet.

SECTION 3. And the grade of said alleys between the points hereinbefore mentioned, shall have a uniform ascent and descent; all of said grade elevations to be above or below the datum line of levels as fixed by Ordinance No. 3950 of the ordinances of said City.

SECTION 4. This Ordinance shall take effect and be in force on the thirty-first day from and after its passage.

Approved as to form

J. F. DU PAUL  
City Attorney

By Harry S. Clark  
Deputy City Attorney

Presented by  
A. K. Fogg  
City Engineer

\_\_\_\_\_  
City Manager

00568

I HEREBY CERTIFY that the money required for the appropriation made and/or indebtedness and/or obligation incurred by reason of the provisions of the foregoing ordinance is in the Treasury, and that it is otherwise unencumbered.

Dated.....

Auditor and Comptroller of The City of San Diego, California.

By..... Deputy.

Passed and adopted by the Council of the City of San Diego, California, this.....6th.....day of

July, 1950....., by the following vote, to-wit:

YEAS—Councilmen: Swan, Wincote, Schneider, Kerrigan, Dail, Godfrey.

NAYS—Councilmen: None.

ABSENT—Councilmen: Mayor Knox.

(ATTEST):

*George Kerrigan*

Vice Mayor of The City of San Diego, California.

FRED W. SICK

City Clerk of The City of San Diego, California.

(SEAL)

By *Helen M. Willy* Deputy.

I HEREBY CERTIFY that, as to the foregoing ordinance, the provisions of Section 16 of the Charter of the City of San Diego requiring the reading of ordinances on two separate calendar days prior to passage, was, by a vote of not less than five members of the Council, dispensed with; and that said ordinance was by a vote of not less than five members of the Council put on its final passage at its first reading

this.....6th.....day of.....July, 1950.....

I FURTHER CERTIFY that the final reading of such ordinance was in full.

~~I FURTHER CERTIFY that, prior to the final reading of such ordinance, a written or printed copy thereof was furnished to each member of the Council.~~

(SEAL)

FRED W. SICK

City Clerk of The City of San Diego, California.

By *Helen M. Willy* Deputy.

I HEREBY CERTIFY that the foregoing ordinance was not finally passed until it had been read on two separate calendar days of the Council, to-wit: on the.....day of.....

and on the.....day of.....

I FURTHER CERTIFY that the final reading of such ordinance was in full.

I FURTHER CERTIFY that, prior to the final reading of such ordinance, a written or printed copy thereof was furnished to each member of the Council.

(SEAL)

City Clerk of The City of San Diego, California.

By..... Deputy.

SAN DIEGO, CALIFORNIA

Form 1256

JUN 29 9 20 AM 1950

RECEIVED CITY CLERK'S OFFICE

00569

Ord-N.S. 4461-N.S. 4470

1950

DOCUMENT No. 419561

Filed JUN 29 1950

OFFICE OF THE CITY CLERK  
SAN DIEGO, CALIFORNIA

Ordinance No. 4461

Establish Grade Alleys in Blocks  
198 and 199, Mission Beach

PASSED FIRST READING

JUL - 6 1950

Moved by *Sw*

Seconded by *Seck*

ADOPTED BY COUNCIL

JUL - 6 1950

Moved by *W*

Seconded by *Seck*

GOES INTO EFFECT

Recorded on Film No. 30 78



AN ORDINANCE ESTABLISHING THE GRADE OF THE ALLEYS IN BLOCKS 198 AND 199, MISSION BEACH, IN THE CITY OF SAN DIEGO, CALIFORNIA, ACCORDING TO MAP NO. 1809, ON FILE IN THE OFFICE OF THE COUNTY RECORDER OF SAN DIEGO COUNTY, CALIFORNIA.

- (1) THE ALLEY IN BLOCK 198, MISSION BEACH, IN THE CITY OF SAN DIEGO, CALIFORNIA, ACCORDING TO SAID MAP NO. 1809, BETWEEN THE WESTERLY LINE OF STRAND WAY, AND THE NORTHERLY PROLONGATION OF THE WESTERLY LINE OF LOT E, BLOCK 198, IN SAID MISSION BEACH,
- (2) THE ALLEY IN BLOCK 199, MISSION BEACH, IN THE CITY OF SAN DIEGO, CALIFORNIA, ACCORDING TO SAID MAP NO. 1809, BETWEEN THE EASTERLY LINE OF STRAND WAY AND THE WESTERLY LINE OF MISSION BOULEVARD.

BE IT ORDAINED By the Council of the City of San Diego, California, as follows:

SECTION 1. That the grade of the Alley in Block 198, Mission Beach, in the City of San Diego, California, according to said Map No. 1809, between the westerly line of Strand Way and the northerly prolongation of the westerly line of Lot E, Block 198, in said Mission Beach, be, and the same is hereby established as follows:

At the intersection of the southerly line of said alley with the westerly line of Strand Way, establish the grade elevation at 6.03 feet.

At the intersection of the southerly line of said alley with the northerly prolongation of the westerly line of Lot E in said Block 198, establish the grade elevation at 5.20 feet.

At the intersection of the northerly line of said alley with the westerly line of Strand Way, establish the grade elevation at 5.98 feet.

At the intersection of the northerly line of said alley with the northerly prolongation of the westerly line of Lot E in said Block 198, establish the grade elevation at 5.20 feet.

SECTION 2. That the grade of the Alley in Block 199, Mission Beach, in the City of San Diego, California, according to said Map No. 1809, between the easterly line of Strand Way and the westerly line of Mission Boulevard, be, and the same is hereby established as follows:

At the intersection of the southerly line of said alley with the easterly line of Strand Way, establish the grade elevation at 5.93 feet.

At a point on the southerly line of said alley distant 19.94 feet easterly from the intersection of the southerly line of said alley with the easterly line of Strand Way, establish the grade elevation at 4.97 feet; at a point on the

southerly line of said alley distant 40.00 feet easterly of the last named point, establish the grade elevation at 3.08 feet; at a point on the southerly line of said alley distant 20.00 feet easterly of the last named point, establish the grade elevation at 2.22 feet; at a point on the southerly line of said alley distant 20.00 feet easterly of the last named point, establish the grade elevation at 1.51 feet; at a point on the southerly line of said alley distant 20.00 feet easterly of the last named point, establish the grade elevation at 0.96 feet; at a point on the southerly line of said alley distant 20.00 feet easterly of the last named point, establish the grade elevation at 0.56 feet.

At the intersection of the southerly line of said alley with the westerly line of Mission Boulevard, establish the grade elevation at 0.14 feet.

At the intersection of the northerly line of said alley with the easterly line of Strand Way, establish the grade elevation at 5.88 feet.

At a point on the northerly line of said alley distant 20.07 feet easterly from the intersection of the northerly line of said alley with the easterly line of Strand Way, establish the grade elevation at 4.97 feet; at a point on the northerly line of said alley distant 40.00 feet easterly of the last named point, establish the grade elevation at 3.08 feet; at a point on the northerly line of said alley distant 20.00 feet easterly of the last named point, establish the grade elevation at 2.22 feet; at a point on the northerly line of said alley distant 20.00 feet easterly of the last named point, establish the grade elevation at 1.51 feet; at a point on the northerly line of said alley distant 20.00 feet easterly of the last named point, establish the grade elevation at 0.96 feet; at a point on the northerly line of said alley distant 20.00 feet easterly of the last named point, establish the grade elevation at 0.56 feet.

At the intersection of the northerly line of said alley with the westerly line of Mission Boulevard, establish the grade elevation at 0.12 feet.

SECTION 3. And the grade of said alleys between the points hereinbefore mentioned, shall have a uniform ascent and descent; all of said grade elevations to be above the datum line of levels as fixed by Ordinance No. 3950 of the ordinances of said City.

SECTION 4. This Ordinance shall take effect and be in force on the thirty-first day from and after its passage.

Presented by

at. Fogg  
City Engineer

Approved as to form

J. F. DU PAUL  
City Attorney

By Harry S. Clark  
Deputy City Attorney

\_\_\_\_\_  
City Manager

I HEREBY CERTIFY that the money required for the appropriation made and/or indebtedness and/or obligation incurred by reason of the provisions of the foregoing ordinance is in the Treasury, and that it is otherwise unencumbered.

Dated.....

Auditor and Comptroller of The City of San Diego, California.

By..... Deputy.

Passed and adopted by the Council of the City of San Diego, California, this 6th day of

July, 1950, by the following vote, to-wit:

YEAS—Councilmen: Swan, Wincote, Schneider, Kerrigan, Dail, Godfrey.

NAYS—Council men : None.

ABSENT—~~Council~~ : Mayor Knox.

(ATTEST):

*George Kerrigan*  
Vice Mayor of The City of San Diego, California.

**FRED W. SICK**

City Clerk of The City of San Diego, California.

(SEAL)

By *Helen M. Willyg* Deputy.

I HEREBY CERTIFY that, as to the foregoing ordinance, the provisions of Section 16 of the Charter of the City of San Diego requiring the reading of ordinances on two separate calendar days prior to passage, was, by a vote of not less than five members of the Council, dispensed with; and that said ordinance was by a vote of not less than five members of the Council put on its final passage at its first reading this 6th day of July, 1950.

I FURTHER CERTIFY that the final reading of such ordinance was in full.

~~I FURTHER CERTIFY that prior to the final reading of such ordinance, a written or printed copy thereof was furnished to each member of the Council.~~

(SEAL)

**FRED W. SICK**  
City Clerk of The City of San Diego, California.  
By *Helen M. Willyg* Deputy.

I HEREBY CERTIFY that the foregoing ordinance was not finally passed until it had been read on two separate calendar days of the Council, to-wit: on the..... day of..... and on the..... day of.....

I FURTHER CERTIFY that the final reading of such ordinance was in full.

I FURTHER CERTIFY that, prior to the final reading of such ordinance, a written or printed copy thereof was furnished to each member of the Council.

(SEAL)

.....  
City Clerk of The City of San Diego, California.  
By..... Deputy.

SAN DIEGO, CALIFORNIA

Form 1256

JUN 29 9 20 AM 1950

RECEIVED  
CITY CLERK'S OFFICE

00574



A. T. W.

DOCUMENT No. 419563

Filed JUN 29 1950

OFFICE OF THE CITY CLERK  
SAN DIEGO, CALIFORNIA

Ordinance No. 4462

Establish grade Alleys in

Blocks 197, 196, Mission Beach

.....

PASSED FIRST READING

Moved by *Sw* JUL - 6 1950

Seconded by *q*

ADOPTED BY COUNCIL

JUL - 6 1950

Moved by *q*

Seconded by *q*

GOES INTO EFFECT

Recorded on Film No. 30 79

00575

ORDINANCE NO. 4462 (New Series)

AN ORDINANCE ESTABLISHING THE GRADE OF THE ALLEYS IN BLOCKS 197 AND 196, MISSION BEACH, IN THE CITY OF SAN DIEGO, CALIFORNIA, ACCORDING TO MAP NO. 1809, ON FILE IN THE OFFICE OF THE COUNTY RECORDER OF SAN DIEGO COUNTY, CALIFORNIA,

- (1) THE ALLEY IN BLOCK 197, MISSION BEACH, IN THE CITY OF SAN DIEGO, CALIFORNIA, ACCORDING TO SAID MAP NO. 1809, BETWEEN THE WESTERLY LINE OF STRAND WAY AND THE NORTHERLY PROLONGATION OF THE WESTERLY LINE OF LOT E, IN BLOCK 197, IN SAID MISSION BEACH,
- (2) THE ALLEY IN BLOCK 196, MISSION BEACH, IN THE CITY OF SAN DIEGO, CALIFORNIA, ACCORDING TO SAID MAP NO. 1809, BETWEEN THE EASTERLY LINE OF STRAND WAY AND THE WESTERLY LINE OF MISSION BOULEVARD.

BE IT ORDAINED By the Council of the City of San Diego, California, as follows:

SECTION 1. That the grade of the Alley in Block 197, Mission Beach, in the City of San Diego, California, according to said Map No. 1809, between the westerly line of Strand Way and the northerly prolongation of the westerly line of Lot E in Block 197, in said Mission Beach, be, and the same is hereby established as follows:

At the intersection of the southerly line of said alley with the westerly line of Strand Way, establish the grade elevation at 7.05 feet.

At the intersection of the southerly line of said alley with the northerly prolongation of the westerly line of Lot E in Block 197, in said Mission Beach, establish the grade elevation at 6.00 feet.

At the intersection of the northerly line of said alley with the westerly line of Strand Way, establish the grade elevation at 7.05 feet.

At the intersection of the northerly line of said alley with the northerly prolongation of the westerly line of Lot E in Block 197, in said Mission Beach, establish the grade elevation at 6.00 feet.

SECTION 2. That the grade of the Alley in Block 196, Mission Beach, in the City of San Diego, California, according to said Map No. 1809, between the easterly line of Strand Way and the westerly line of Mission Boulevard, be, and the same is hereby established as follows:

At the intersection of the southerly line of said alley with the easterly line of Strand Way, establish the grade elevation at 6.95 feet.

At a point on the southerly line of said alley distant 19.94 feet easterly from the intersection of the southerly line of said alley with the easterly line of Strand Way, establish the grade elevation at 6.26 feet; at a

point on the southerly line of said alley distant 20.00 feet easterly of the last named point, establish the grade elevation at 5.33 feet; at a point on the southerly line of said alley distant 20.00 feet easterly of the last named point, establish the grade elevation at 4.36 feet; at a point on the southerly line of said alley distant 20.00 feet easterly of the last named point, establish the grade elevation at 3.36 feet; at a point on the southerly line of said alley distant 20.00 feet easterly of the last named point, establish the grade elevation at 2.50 feet; at a point on the southerly line of said alley distant 20.00 feet easterly of the last named point, establish the grade elevation at 1.73 feet; at a point on the southerly line of said alley distant 20.00 feet easterly of the last named point, establish the grade elevation at 1.07 feet.

At the intersection of the southerly line of said alley with the westerly line of Mission Boulevard, establish the grade elevation at 0.18 feet.

At the intersection of the northerly line of said alley with the easterly line of Strand Way, establish the grade elevation at 6.95 feet.

At a point on the northerly line of said alley distant 20.07 feet easterly from the intersection of the northerly line of said alley with the easterly line of Strand Way, establish the grade elevation at 6.26 feet; at a point on the northerly line of said alley distant 20.00 feet easterly of the last named point, establish the grade elevation at 5.33 feet; at a point on the northerly line of said alley distant 20.00 feet easterly of the last named point, establish the grade elevation at 4.36 feet; at a point on the northerly line of said alley distant 20.00 feet easterly of the last named point, establish the grade elevation at 3.36 feet; at a point on the northerly line of said alley distant 20.00 feet easterly of the last named point, establish the grade elevation at 2.50 feet; at a point on the northerly line of said alley distant 20.00 feet easterly of the last named point, establish the grade elevation at 1.73 feet; at a point on the northerly line of said alley distant 20.00 feet easterly of the last named point, establish the grade elevation at 1.07 feet.

At the intersection of the northerly line of said alley with the westerly line of Mission Boulevard, establish the grade elevation at 0.17 feet.

SECTION 3. And the grade of said alleys between the points hereinbefore mentioned, shall have a uniform ascent and descent; all of said grade elevations to be above the datum line of levels as fixed by Ordinance No. 3950 of the ordinances of said City.

SECTION 4. This Ordinance shall take effect and be in force on the thirty-first day from and after its passage.

Presented by

A. K. Fogg:  
City Engineer

Approved as to form

J. F. DU PAUL  
City Attorney

By Harry S. Clark.  
Deputy City Attorney

\_\_\_\_\_  
City Manager



I HEREBY CERTIFY that the money required for the appropriation made and/or indebtedness and/or obligation incurred by reason of the provisions of the foregoing ordinance is in the Treasury, and that it is otherwise unencumbered.

Dated.....

Auditor and Comptroller of The City of San Diego, California.

By..... Deputy.

Passed and adopted by the Council of the City of San Diego, California, this 6th day of

July, 1950

, by the following vote, to-wit:

YEAS—Councilmen: Swan, Wincote, Schneider, Kerrigan, Dail, Godfrey.

NAYS—Councilmen: None.

ABSENT—~~Councilmen~~ Mayor Knox.

(ATTEST):

*George Kerrigan*  
Vice Mayor of The City of San Diego, California

**FRED W. SICK**

City Clerk of The City of San Diego, California.

(SEAL)

By *Helen M. Willyg* Deputy.

I HEREBY CERTIFY that, as to the foregoing ordinance, the provisions of Section 16 of the Charter of the City of San Diego requiring the reading of ordinances on two separate calendar days prior to passage, was, by a vote of not less than five members of the Council, dispensed with; and that said ordinance was by a vote of not less than five members of the Council put on its final passage at its first reading

this 6th day of July, 1950.

I FURTHER CERTIFY that the final reading of such ordinance was in full.

I FURTHER CERTIFY that, prior to the final reading of such ordinance, a written or printed copy thereof was furnished to each member of the Council.

**FRED W. SICK**

City Clerk of The City of San Diego, California.

(SEAL)

By *Helen M. Willyg* Deputy.

I HEREBY CERTIFY that the foregoing ordinance was not finally passed until it had been read on two separate calendar days of the Council, to-wit: on the..... day of..... and on the..... day of.....

I FURTHER CERTIFY that the final reading of such ordinance was in full.

I FURTHER CERTIFY that, prior to the final reading of such ordinance, a written or printed copy thereof was furnished to each member of the Council.

(SEAL)

City Clerk of The City of San Diego, California.

By..... Deputy.

SAN DIEGO, CALIFORNIA

Form 1256

JUN 29 9 19 AM 1950

RECEIVED CITY CLERK'S OFFICE

00579

**DOCUMENT No. 419562**

**Filed JUN 29 1950**

OFFICE OF THE CITY CLERK  
SAN DIEGO, CALIFORNIA

Ordinance No. **4463**

Establish Grade Alleys in Blocks  
194 and 195, Mission Beach

**PASSED FIRST READING**

Moved by ..... *Q* ..... **6-6-1950**

Seconded by ..... *Seck* .....

**ADOPTED BY COUNCIL**

Moved by ..... *Seck* ..... **6-6-1950**

Seconded by ..... *Seck* .....

GOES INTO EFFECT

Recorded on Film No. **30 80**

AN ORDINANCE ESTABLISHING THE GRADE OF THE ALLEYS IN BLOCKS 194 AND 195, MISSION BEACH, IN THE CITY OF SAN DIEGO, CALIFORNIA, ACCORDING TO A MAP NO. 1809 ON FILE IN THE OFFICE OF THE COUNTY RECORDER OF SAN DIEGO COUNTY, CALIFORNIA:

- (1) THE ALLEY IN BLOCK 194, MISSION BEACH, IN THE CITY OF SAN DIEGO, CALIFORNIA, ACCORDING TO SAID MAP NO. 1809, BETWEEN THE EASTERLY LINE OF BAYSIDE LANE AND THE NORTHERLY PROLONGATION OF THE EASTERLY LINE OF LOT E IN BLOCK 194, IN SAID MISSION BEACH,
- (2) THE ALLEY IN BLOCK 195, MISSION BEACH, IN THE CITY OF SAN DIEGO, CALIFORNIA, ACCORDING TO SAID MAP NO. 1809, BETWEEN THE EASTERLY LINE OF MISSION BOULEVARD AND THE WESTERLY LINE OF BAYSIDE LANE.

BE IT ORDAINED By the Council of the City of San Diego, California, as follows:

SECTION 1. That the grade of the Alley in Block 194, Mission Beach, in the City of San Diego, California, according to said Map No. 1809, between the easterly line of Bayside Lane and the northerly prolongation of the easterly line of Lot E in Block 194 in said Mission Beach, be, and the same is hereby established as follows:

At the intersection of the southerly line of said alley with the easterly line of Bayside Lane, establish the grade elevation at minus 1.60 feet.

At a point on the southerly line of said alley distant 50.48 feet easterly from the last described point, establish the grade elevation at minus 0.53 feet.

At the intersection of the southerly line of said alley with the northerly prolongation of the easterly line of Lot E in Block 194, in said Mission Beach, establish the grade elevation at minus 0.40 feet.

At the intersection of the northerly line of said alley with the easterly line of Bayside Lane, establish the grade elevation at minus 1.50 feet.

At a point on the northerly line of said alley distant 53.51 feet easterly from the last described point, establish the grade elevation at minus 0.53 feet.

At the intersection of the northerly line of said alley with the northerly prolongation of the easterly line of Lot E in Block 194, in said Mission Beach, establish the grade elevation at minus 0.40 feet.

SECTION 2. That the grade of the Alley in Block 195, Mission Beach, in the City of San Diego, California, according to said Map No. 1809, between the easterly line of Mission Boulevard and the westerly line of Bayside Lane, be, and the same is hereby established as follows:

At the intersection of the southerly line of said alley with the easterly line of Mission Boulevard, establish the grade elevation at minus 0.71 feet.

At a point on the southerly line of said alley distant 9.81 feet easterly from the intersection of the southerly line of said alley with the easterly line of Mission Boulevard, establish the grade elevation at minus 0.56 feet; at a point on the southerly line of said alley distant 10.00 feet easterly of the last named point, establish the grade elevation at minus 0.45 feet; at a point on the southerly line of said alley distant 10.00 feet easterly of the last named point, establish the grade elevation at minus 0.46 feet.

At a point on the southerly line of said alley distant 7.64 feet westerly from the intersection of the southerly line of said alley with the westerly line of Bayside Lane, establish the grade elevation at minus 1.46 feet.

At the intersection of the southerly line of said alley with the westerly line of Bayside Lane, establish the grade elevation at minus 1.60 feet.

At the intersection of the northerly line of said alley with the easterly line of Mission Boulevard, establish the grade elevation at minus 0.54 feet.

At a point on the northerly line of said alley distant 10.20 feet easterly from the intersection of the northerly line of said alley with the easterly line of Mission Boulevard, establish the grade elevation at <sup>minus</sup> 0.47 feet; at a point on the northerly line of said alley distant 10.00 feet easterly of the last named point, establish the grade elevation at minus 0.43 feet; at a point on the northerly line of said alley distant 10.00 feet easterly of the last named point, establish the grade elevation at <sup>minus</sup> 0.46 feet.

At a point on the northerly line of said alley distant 5.33 feet westerly from the intersection of the northerly line of said alley with the westerly line of Bayside Lane, establish the grade elevation at minus 1.47 feet.

At the intersection of the northerly line of said alley with the westerly line of Bayside Lane, establish the grade elevation at minus 1.50 feet.

SECTION 3. And the grade of said alleys between the points hereinbefore mentioned, shall have a uniform ascent and descent; all of said grade elevations to be above or below the datum line of levels as fixed by Ordinance No. 3950 of the ordinances of said City.

C0582



SECTION 4. This Ordinance shall take effect and be in force on the thirty-first day from and after its passage.

Presented by  
*A. K. Fogg*  
City Engineer

Approved as to form

J. F. DU PAUL  
City Attorney  
By *Harry S. Clark*  
Deputy City Attorney

\_\_\_\_\_  
City Manager

I HEREBY CERTIFY that the money required for the appropriation made and/or indebtedness and/or obligation incurred by reason of the provisions of the foregoing ordinance is in the Treasury, and that it is otherwise unencumbered.

Dated \_\_\_\_\_

Auditor and Comptroller of The City of San Diego, California.

By \_\_\_\_\_ Deputy.

Passed and adopted by the Council of the City of San Diego, California, this 6th day of

July, 1950

, by the following vote, to-wit:

YEAS—Councilmen: Swan, Wincote, Schneider, Kerrigan, Dail, Godfrey.

NAYS—Councilmen: None.

ABSENT—~~XXXXX~~ Mayor Knox.

(ATTEST):

George Kerrigan  
Vice Mayor of The City of San Diego, California.

(SEAL)

**FRED W. SICK**  
City Clerk of The City of San Diego, California.  
By Helen M. Willig Deputy.

I HEREBY CERTIFY that, as to the foregoing ordinance, the provisions of Section 16 of the Charter of the City of San Diego requiring the reading of ordinances on two separate calendar days prior to passage, was, by a vote of not less than five members of the Council, dispensed with; and that said ordinance was by a vote of not less than five members of the Council put on its final passage at its first reading this 6th day of July, 1950.

I FURTHER CERTIFY that the final reading of such ordinance was in full.

~~I FURTHER CERTIFY that, prior to the final reading of such ordinance, a written or printed copy thereof was furnished to each member of the Council.~~

(SEAL)

**FRED W. SICK**  
City Clerk of The City of San Diego, California.  
By Helen M. Willig Deputy.

I HEREBY CERTIFY that the foregoing ordinance was not finally passed until it had been read on two separate calendar days of the Council, to-wit: on the \_\_\_\_\_ day of \_\_\_\_\_, and on the \_\_\_\_\_ day of \_\_\_\_\_.

I FURTHER CERTIFY that the final reading of such ordinance was in full.

I FURTHER CERTIFY that, prior to the final reading of such ordinance, a written or printed copy thereof was furnished to each member of the Council.

(SEAL)

\_\_\_\_\_  
City Clerk of The City of San Diego, California.  
By \_\_\_\_\_ Deputy.

SAN DIEGO, CALIFORNIA

Form 1255

JUN 29 9 19 AM 1950

RECEIVED  
CITY CLERK'S OFFICE

00584

V.P.W

DOCUMENT No. 419564

Filed JUN 29 1950

OFFICE OF THE CITY CLERK  
SAN DIEGO, CALIFORNIA

Ordinance No. 4464

Establish grade Alley Block 188,  
Mission Beach

PASSED FIRST READING

Moved by ..... - 6 1950

Moved by *Seck* .....

Seconded by *Seck* .....

ADOPTED BY COUNCIL

Moved by *W* ..... 6 1950

Seconded by *Seck* .....

GOES INTO EFFECT

Recorded on Film No. 30 81

ORDINANCE NO. 4461 (New Series)

AN ORDINANCE ESTABLISHING THE GRADE OF THE ALLEY IN BLOCK 188, MISSION BEACH, IN THE CITY OF SAN DIEGO, CALIFORNIA, ACCORDING TO MAP NO. 1809 ON FILE IN THE OFFICE OF THE COUNTY RECORDER OF SAN DIEGO COUNTY, CALIFORNIA, BETWEEN THE EAST LINE OF STRAND WAY AND THE WEST LINE OF MISSION BOULEVARD.

BE IT ORDAINED By the Council of the City of San Diego, California, as follows:

SECTION 1. That the grade of the Alley in Block 188, Mission Beach, in the City of San Diego, California, according to Map No. 1809, on file in the Office of the County Recorder of San Diego County, California, between the east line of Strand Way and the west line of Mission Boulevard, be, and the same is hereby established as follows:

At the intersection of the north line of said alley with the east line of Strand Way, establish the grade elevation at 7.22 feet.

At a point on the north line of said alley distant 20.00 feet east from the intersection of the north line of said alley with the east line of Strand Way, establish the grade elevation at 5.84 feet; at a point on the north line of said alley distant 20.00 feet east of the last named point, establish the grade elevation at 4.26 feet; at a point on the north line of said alley distant 20.00 feet east of the last named point, establish the grade elevation at 2.85 feet; at a point on the north line of said alley distant 20.00 feet east of the last named point, establish the grade elevation at 1.79 feet; at a point on the north line of said alley distant 20.00 feet east of the last named point, establish the grade elevation at 1.06 feet; at a point on the north line of said alley distant 20.00 feet east of the last named point, establish the grade elevation at 0.67 feet; at a point on the north line of said alley distant 40.00 feet east of the last named point, establish the grade elevation at 0.23 feet.

At the intersection of the north line of said alley with the west line of Mission Boulevard, establish the grade elevation at 0.15 feet.

At the intersection of the south line of said alley with the east line of Strand Way, establish the grade elevation at 7.26 feet.

At a point on the south line of said alley distant 20.00 feet east from the intersection of the south line of said alley with the east line of Strand



Way, establish the grade elevation at 5.84 feet; at a point on the south line of said alley distant 20.00 feet east of the last named point, establish the grade elevation at 4.26 feet; at a point on the south line of said alley distant 20.00 feet east of the last named point, establish the grade elevation at 2.85 feet; at a point on the south line of said alley distant 20.00 feet east of the last named point, establish the grade elevation at 1.79 feet; at a point on the south line of said alley distant 20.00 feet east of the last named point, establish the grade elevation at 1.06 feet; at a point on the south line of said alley distant 20.00 feet east of the last named point, establish the grade elevation at 0.67 feet; at a point on the south line of said alley distant 40.00 feet east of the last named point, establish the grade elevation at 0.23 feet.

At the intersection of the south line of said alley with the west line of Mission Boulevard, establish the grade elevation at 0.10 feet.

SECTION 2. And the grade of said alley between the points hereinbefore mentioned, shall have a uniform ascent and descent; all of said grade elevations to be above the datum line of levels as fixed by Ordinance No. 3950 of the ordinances of said City.

SECTION 3. This Ordinance shall take effect and be in force on the thirty-first day from and after its passage.

Approved as to form

J. F. DU PAUL  
City Attorney

By

Harry S. Clark  
Deputy City Attorney

Presented by

Chas. Fogg  
City Engineer

\_\_\_\_\_  
City Manager

I HEREBY CERTIFY that the money required for the appropriation made and/or indebtedness and/or obligation incurred by reason of the provisions of the foregoing ordinance is in the Treasury, and that it is otherwise unencumbered.

Dated \_\_\_\_\_

Auditor and Comptroller of The City of San Diego, California.

By \_\_\_\_\_ Deputy.

Passed and adopted by the Council of the City of San Diego, California, this 6th day of

July, 1950, by the following vote, to-wit:

YEAS—Councilmen: Swan, Wincote, Schneider, Kerrigan, Dail, Godfrey.

NAYS—Council men : None.

ABSENT—~~Council~~ : Mayor Knox.

(ATTEST):

*George Kerrigan*  
Vice Mayor of The City of San Diego, California.

**FRED W. SICK**

City Clerk of The City of San Diego, California.

(SEAL)

By *Helen M. Willyg* Deputy.

I HEREBY CERTIFY that, as to the foregoing ordinance, the provisions of Section 16 of the Charter of the City of San Diego requiring the reading of ordinances on two separate calendar days prior to passage, was, by a vote of not less than five members of the Council, dispensed with; and that said ordinance was by a vote of not less than five members of the Council put on its final passage at its first reading this 6th day of July, 1950.

I FURTHER CERTIFY that the final reading of such ordinance was in full.

~~I FURTHER CERTIFY that, prior to the final reading of such ordinance, a written or printed copy thereof was furnished to each member of the Council.~~

(SEAL)

**FRED W. SICK**

City Clerk of The City of San Diego, California.

By *Helen M. Willyg* Deputy.

I HEREBY CERTIFY that the foregoing ordinance was not finally passed until it had been read on two separate calendar days of the Council, to-wit: on the \_\_\_\_\_ day of \_\_\_\_\_, and on the \_\_\_\_\_ day of \_\_\_\_\_.

I FURTHER CERTIFY that the final reading of such ordinance was in full.

I FURTHER CERTIFY that, prior to the final reading of such ordinance, a written or printed copy thereof was furnished to each member of the Council.

(SEAL)

City Clerk of The City of San Diego, California.

By \_\_\_\_\_ Deputy.

Form 1255

SAN DIEGO, CALIFORNIA

JUN 29 9 19 AM 1950

RECEIVED  
CITY CLERK'S OFFICE

85500

**A.P.V.**

**DOCUMENT No. 419565**

Filed ..... **JUN 29 1950** .....

OFFICE OF THE CITY CLERK  
SAN DIEGO, CALIFORNIA

Ordinance No. .... **4465** .....

Establish Grade Alley in Block

30, Fairmount Add.

**PASSED FIRST READING**

Moved by ..... *Q* ..... **JUN 6 1950**

Seconded by ..... *W* .....

**ADOPTED BY COUNCIL**

..... **JUL 6 1950**

Moved by ..... *Sick* .....

Seconded by ..... *Sw* .....

GOES INTO EFFECT

**30 82**

Recorded on Film No. ....

AN ORDINANCE ESTABLISHING THE GRADE OF THE ALLEY IN BLOCK 30, FAIRMOUNT ADDITION, IN THE CITY OF SAN DIEGO, CALIFORNIA, ACCORDING TO MAP NO. 1035, ON FILE IN THE OFFICE OF THE COUNTY RECORDER OF SAN DIEGO COUNTY, CALIFORNIA, BETWEEN THE NORTH LINE OF POLK AVENUE AND THE SOUTH LINE OF ORANGE AVENUE.

BE IT ORDAINED By the Council of the City of San Diego, California, as follows:

SECTION 1. That the grade of the Alley in Block 30, Fairmount Addition, in the City of San Diego, California, according to Map No. 1035, on file in the Office of the County Recorder of San Diego County, California, between the north line of Polk Avenue and the south line of Orange Avenue, be, and the same is hereby established as follows:

At the intersection of the east line of said alley with the north line of Polk Avenue, establish the grade elevation at 328.60 feet.

At a point on the east line of said alley distant 20.00 feet north from the intersection of the east line of said alley with the north line of Polk Avenue, establish the grade elevation at 330.42 feet; at a point on the east line of said alley distant 20.00 feet north of the last named point, establish the grade elevation at 332.04 feet; at a point on the east line of said alley distant 20.00 feet north of the last named point, establish the grade elevation at 333.50 feet; at a point on the east line of said alley distant 20.00 feet north of the last named point, establish the grade elevation at 334.78 feet; at a point on the east line of said alley distant 120.00 feet north of the last named point, establish the grade elevation at 341.92 feet; at a point on the east line of said alley distant 20.00 feet north of the last named point, establish the grade elevation at 343.03 feet; at a point on the east line of said alley distant 20.00 feet north of the last named point, establish the grade elevation at 343.98 feet; at a point on the east line of said alley distant 20.00 feet north of the last named point establish the grade elevation at 344.78 feet; at a point on the east line of said alley distant 20.00 feet north of the last named point, establish the grade elevation at 345.41 feet; at a point on the east line of said alley distant 120.00 feet north of the last named point, establish the grade elevation at 348.73 feet; at a point on the east line of said alley distant 20.00 feet north of the last named point, establish the grade elevation at 349.15 feet; at a point on the east line of said alley distant 20.00 feet north of the last named point, establish the



grade elevation at 349.29 feet; at a point on the east line of said alley distant 20.00 feet north of the last named point, establish the grade elevation at 349.15 feet; at a point on the east line of said alley distant 20.00 feet north of the last named point, establish the grade elevation at 348.74 feet; at a point on the east line of said alley distant 20.00 feet north of the last named point, establish the grade elevation at 348.04 feet; at a point on the east line of said alley distant 20.00 feet north of the last named point, establish the grade elevation at 347.07 feet; at a point on the east line of said alley distant 20.00 feet north of the last named point, establish the grade elevation at 345.95 feet; at a point on the east line of said alley distant 20.00 feet north of the last named point, establish the grade elevation at 344.54 feet.

At the intersection of the east line of said alley with the south line of Orange Avenue, establish the grade elevation at 342.85 feet.

At the intersection of the west line of said alley with the north line of Polk Avenue, establish the grade elevation at 328.20 feet.

At a point on the west line of said alley distant 20.00 feet north from the intersection of the west line of said alley with the north line of Polk Avenue, establish the grade elevation at 330.12 feet; at a point on the west line of said alley distant 20.00 feet north of the last named point, establish the grade elevation at 331.74 feet; at a point on the west line of said alley distant 20.00 feet north of the last named point, establish the grade elevation at 333.20 feet; at a point on the west line of said alley distant 20.00 feet north of the last named point, establish the grade elevation at 334.48 feet; at a point on the west line of said alley distant 120.00 feet north of the last named point, establish the grade elevation at 341.62 feet; at a point on the west line of said alley distant 20.00 feet north of the last named point, establish the grade elevation at 342.73 feet; at a point on the west line of said alley distant 20.00 feet north of the last named point, establish the grade elevation at 343.68 feet; at a point on the west line of said alley distant 20.00 feet north of the last named point, establish the grade elevation at 344.48 feet; at a point on the west line of said alley distant 20.00 feet north of the last named point, establish the grade elevation at 345.11 feet; at a point on the west line of said alley distant 120.00 feet north of the last named point, establish the grade elevation at 348.43 feet; at a point on the west line of said alley distant 20.00 feet north of the last named point,

establish the grade elevation at 348.85 feet; at a point on the west line of said alley distant 20.00 feet north of the last named point, establish the grade elevation at 348.99 feet; at a point on the west line of said alley distant 20.00 feet north of the last named point, establish the grade elevation at 348.85 feet; at a point on the west line of said alley distant 20.00 feet north of the last named point, establish the grade elevation at 348.44 feet; at a point on the west line of said alley distant 20.00 feet north of the last named point, establish the grade elevation at 347.74 feet; at a point on the west line of said alley distant 20.00 feet north of the last named point, establish the grade elevation at 346.77 feet; at a point on the west line of said alley distant 20.00 feet north of the last named point, establish the grade elevation at 345.65 feet; at a point on the west line of said alley distant 20.00 feet north of the last named point, establish the grade elevation at 344.54 feet.

At the intersection of the west line of said alley with the south line of Orange Avenue, establish the grade elevation at 343.60 feet.

SECTION 2. And the grade of said alley between the points hereinbefore mentioned, shall have a uniform ascent and descent; all of said grade elevations to be above the datum line of levels as fixed by Ordinance No. 3950 of the ordinances of said City.

SECTION 3. This Ordinance shall take effect and be in force on the thirty-first day from and after its passage.

Presented by

C. K. Fogg  
City Engineer

\_\_\_\_\_  
City Manager

Approved as to form

J. F. DU PAUL  
City Attorney

By

Harry S. Clark  
Deputy City Attorney

00592

I HEREBY CERTIFY that the money required for the appropriation made and/or indebtedness and/or obligation incurred by reason of the provisions of the foregoing ordinance is in the Treasury, and that it is otherwise unencumbered.

Dated.....

Auditor and Comptroller of The City of San Diego, California.

By..... Deputy.

Passed and adopted by the Council of the City of San Diego, California, this..... **6th**..... day of

**July, 1950**....., by the following vote, to-wit:

YEAS—Councilmen: **Swan, Wincote, Schneider, Kerrigan, Dail, Godfrey.**

NAYS—Councilmen: **None.**

ABSENT—~~XXXXX~~ **Mayor Knox.**

(ATTEST):

*George Kerrigan*  
Vice Mayor of The City of San Diego, California.

**FRED W. SICK**

City Clerk of The City of San Diego, California.

(SEAL)

By *Helen M. Willyg* Deputy.

I HEREBY CERTIFY that, as to the foregoing ordinance, the provisions of Section 16 of the Charter of the City of San Diego requiring the reading of ordinances on two separate calendar days prior to passage, was, by a vote of not less than five members of the Council, dispensed with; and that said ordinance was by a vote of not less than five members of the Council put on its final passage at its first reading this..... **6th**..... day of..... **July, 1950.**

I FURTHER CERTIFY that the final reading of such ordinance was in full.

~~I FURTHER CERTIFY that, prior to the final reading of such ordinance, a written or printed copy thereof was furnished to each member of the Council.~~

(SEAL)

**FRED W. SICK**

City Clerk of The City of San Diego, California.

By *Helen M. Willyg* Deputy.

I HEREBY CERTIFY that the foregoing ordinance was not finally passed until it had been read on two separate calendar days of the Council, to-wit: on the..... day of..... and on the..... day of.....

I FURTHER CERTIFY that the final reading of such ordinance was in full.

I FURTHER CERTIFY that, prior to the final reading of such ordinance, a written or printed copy thereof was furnished to each member of the Council.

(SEAL)

City Clerk of The City of San Diego, California.

By..... Deputy.

SAN DIEGO, CALIFORNIA

Form 1255

JUN 29 9 19 AM 1950

RECEIVED CITY CLERK'S OFFICE

0093

A. L. B.

419987

DOCUMENT No.

JUL 10 1950

Filed

OFFICE OF THE CITY CLERK  
SAN DIEGO, CALIFORNIA

Ordinance No. 4466

*Amending Traffic  
Code Part 2453 NS.*

*By Reading Sec 1a  
re Vehicle Company*

*signed Retobeen*  
PASSED FIRST READING  
JUL 11 1950

Moved by *q*

Seconded by *Sal*

ADOPTED BY COUNCIL

JUL 11 1950

Moved by *q*

Seconded by *Sal*

GOES INTO EFFECT

Recorded on Film No. 30 118

C0594



4468

ORDINANCE No. \_\_\_\_\_  
(New Series)

AN ORDINANCE AMENDING ORDINANCE No. 2423  
(NEW SERIES), (TRAFFIC ORDINANCE), ADOPTED  
APRIL 21, 1942, BY ADDING THERETO A NEW  
SECTION TO BE KNOWN AS SECTION 11a.

BE IT ORDAINED, by the Council of The City of San Diego,  
as follows:

Section 1. That Article IV of Ordinance No. 2423 (New Series) of the ordinances of The City of San Diego, entitled, "An Ordinance regulating traffic upon the public streets of The City of San Diego, providing a penalty for the violation hereof, and repealing ordinance No. 2116 (New Series), adopted April 22, 1941, ordinance No. 2222 (New Series), adopted July 29, 1941, Ordinance No. 2230 (New Series), adopted August 5, 1941, and Ordinance No. 2295 (New Series), adopted November 4, 1941.", adopted April 21, 1942, be, and the same is hereby amended by adding thereto a new section to be known as and numbered Section 11a, which said section shall read as follows:

"Section 11a. It shall be unlawful for the driver of any tank truck or tank trailer or tank truck and trailer carrying liquefied petroleum gas to drive or park the same at any time in the San Diego Inner Fire District as that District is described and defined in section 201a of Ordinance No. 3674 (New Series).

(1) Provided however, that this regulation shall not apply to any vehicle powered by liquefied petroleum gas when the fuel tanks of said vehicle do not have a capacity greater than 100 gallon volumetric water capacity and which vehicle does not have more than two

*Repealed by Ord. 4516 NS*

such tanks.

(2) Provided further, that this regulation shall not apply to any vehicle transporting liquefied petroleum gas through The City of San Diego over Pacific Highway from Date Street south to Harbor Drive, thence east on Harbor Drive to the intersection of 16th Street and Harbor Drive, nor to any vehicle traveling in the opposite direction along the same route but in no event shall said vehicle be permitted to park along either Harbor Drive or Pacific Highway where said Harbor Drive and Pacific Highway are within the San Diego Inner Fire District, as said District is defined in section 201a of Ordinance No. 3674 (New Series), and no deliveries of liquefied petroleum gas shall be made within the said San Diego Inner Fire District at any time.

(3) Provided further that this regulation shall not apply to any vehicle transporting liquefied petroleum gas when said vehicle is brought into the described San Diego Inner Fire District, for the purpose of bona fide repairs in which event the vehicle may be brought into the said San Diego Inner Fire District, subject to such safety precautions as may be prescribed by the Fire Chief or the Fire Marshal of the Fire Department of The City of San Diego."

Section 2. This ordinance shall take effect and be in force on the thirty-first day from and after its passage.

Presented by *J. F. DuPaul*  
APPROVED as  
to form by J. F. DuPAUL, City Attorney,

By *Lawrence M. Karp*  
Deputy City Attorney.

I HEREBY CERTIFY that the money required for the appropriation made and/or indebtedness and/or obligation incurred by reason of the provisions of the foregoing ordinance is in the Treasury, and that it is otherwise unencumbered.

Dated..... Auditor and Comptroller of The City of San Diego, California.  
By..... Deputy.

Passed and adopted by the Council of the City of San Diego, California, this 11th day of July, 1950, by the following vote, to-wit:

YEAS—Councilmen: Swan, Wincote, Schneider, Kerrigan, Dail, Godfrey

NAYS—Councilmen: None

ABSENT—~~XXXXX~~: Mayor Knox

(ATTEST):

*George Kerrigan*  
Vice Mayor of The City of San Diego, California.

(SEAL)

FRED W. SICK  
City Clerk of The City of San Diego, California.  
By *Helen M. Willyg* Deputy.

I HEREBY CERTIFY that, as to the foregoing ordinance, the provisions of Section 16 of the Charter of the City of San Diego requiring the reading of ordinances on two separate calendar days prior to passage, was, by a vote of not less than five members of the Council, dispensed with; and that said ordinance was by a vote of not less than five members of the Council put on its final passage at its first reading this 11th day of July, 1950

~~I FURTHER CERTIFY that the final reading of such ordinance was in full,~~

I FURTHER CERTIFY that, prior to the final reading of such ordinance, a written or printed copy thereof was furnished to each member of the Council.

(SEAL)

FRED W. SICK  
City Clerk of The City of San Diego, California.  
By *Helen M. Willyg* Deputy.

~~I HEREBY CERTIFY that the foregoing ordinance was not finally passed until it had been read on two separate calendar days of the Council, to-wit: on the..... day of..... and on the..... day of.....~~

~~I FURTHER CERTIFY that the final reading of such ordinance was in full.~~

~~I FURTHER CERTIFY that, prior to the final reading of such ordinance, a written or printed copy thereof was furnished to each member of the Council.~~

(SEAL)

~~.....  
City Clerk of The City of San Diego, California.  
By..... Deputy.~~

Form 1256

SAN DIEGO, CALIFORNIA

JUL 10 11 14 AM 1950

RECEIVED  
CITY CLERK'S OFFICE

00596a

420604

DOCUMENT NO.

JUL 21 1950

Filed

City Clerk.

By

Deputy.

**Affidavit of Publication**

*Ord. 3466*

00597



# Affidavit of Publication

Affidavit of Publication of

STATE OF CALIFORNIA,  
COUNTY OF SAN DIEGO,  
CITY OF SAN DIEGO. } SS.

11 50

In the matter of the publication of  
ORDINANCE NO 4466 (NEW SERIES)

## ORDINANCE NO. 4466 (NEW SERIES)

AN ORDINANCE AMENDING ORDINANCE NO. 2423 (NEW SERIES), (TRAFFIC ORDINANCE), ADOPTED APRIL 21, 1942, BY ADDING THERETO A NEW SECTION TO BE KNOWN AS SECTION 11a.

BE IT ORDAINED, by the Council of The City of San Diego, as follows:

Section 1. That Article IV of Ordinance No. 2423 (New Series) of the ordinances of The City of San Diego, entitled, "An Ordinance regulating traffic upon the public streets of The City of San Diego, providing a penalty for the violation hereof, and repealing Ordinance No. 2116 (New Series), adopted April 22, 1941, Ordinance No. 2222 (New Series), adopted July 29, 1941, Ordinance No. 2230 (New Series), adopted August 5, 1941, and Ordinance No. 2295 (New Series), adopted November 4, 1941," adopted April 21, 1942, be, and the same is hereby amended by adding thereto a new section to be known as and numbered Section 11a, which said section shall read as follows:

"Section 11a. It shall be unlawful for the driver of any tank truck or tank trailer or tank truck and trailer carrying liquefied petroleum gas to drive or park the same at any time in the San Diego Inner Fire District as that District is described and defined in Section 201a of Ordinance No. 3674 (New Series).

(1) Provided however, that this regulation shall not apply to any vehicle powered by liquefied petroleum gas when the fuel tanks of said vehicle do not have a capacity greater than 100 gallon volumetric water capacity and which vehicle does not have more than two such tanks.

(2) Provided further, that this regulation shall not apply to any vehicle transporting liquefied petroleum gas through The City of San Diego over Pacific Highway from Date Street south to Harbor Drive, thence east on Harbor Drive to the intersection of 16th Street and Harbor Drive, nor to any vehicle traveling in the opposite direction along the same route but in no event shall said vehicle be permitted to park along either Harbor Drive or

Pacific Highway where said Harbor Drive and Pacific Highway are within the San Diego Inner Fire District, as said District is defined in Section 201a of Ordinance No. 3674 (New Series), and no deliveries of liquefied petroleum gas shall be made within the said San Diego Inner Fire District at any time.

(2) Provided further that this regulation shall not apply to any vehicle transporting liquefied petroleum gas when said vehicle is brought into the described San Diego Inner Fire District, for the purpose of bona fide repairs in which event the vehicle may be brought into the said San Diego Inner Fire District, subject to such safety precautions as may be prescribed by the Fire Chief or the Fire Marshal of the Fire Department of The City of San Diego."

Section 2. This ordinance shall take effect and be in force on the thirty-first day from and after its passage.

Passed and adopted by the Council of the City of San Diego, California, this 11th day of July, 1950, by the following vote, to-wit:

YEAS—Councilmen: Swan, Wincote, Schneider, Kerrigan, Dail, Godfrey.

NAYS—Councilmen: None.

ABSENT—Mayor Knox.

(Attest): GEORGE KERRIGAN,  
Vice Mayor of The City of San Diego, California.

(Seal) FRED W. SICK,  
City Clerk of The City of San Diego, California.

By HELEN M. WILLIG, Deputy.

I HEREBY CERTIFY that, as to the foregoing ordinance, the provisions of Section 15 of the Charter of the City of San Diego requiring the reading of ordinances on two separate calendar days prior to passage, was, by a vote of not less than five members of the Council, dispensed with; and that said ordinance was by a vote of not less than five members of the Council put on its final passage at its first reading this 11th day of July, 1950.

I FURTHER CERTIFY that, prior to the final reading of such ordinance, a written or printed copy thereof was furnished to each member of the Council.

(Seal) FRED W. SICK,  
City Clerk of The City of San Diego, California.

By HELEN M. WILLIG,  
Deputy.

7/19

of which the annexed clipping is a copy, has been published in said newspaper for the period of ONE

days, to-wit: upon the 19th

days of JULY, 1950, and upon the

days of

19....., and that said publication was made in the said newspaper proper, and not in a supplement thereof.

Subscribed and sworn to before me, this 21

day of July A. D. 1950.

*Heleen Willig*  
City Clerk of the City of San Diego, California

(Seal)

By \_\_\_\_\_ Deputy.

SAN DIEGO, CALIFORNIA

JUL 21 2 25 PM 1950

CITY CLERK'S OFFICE  
RECEIVED

00598

FILED

DOCUMENT No. 4199888

JUL 10 1950

OFFICE OF THE CITY CLERK  
SAN DIEGO, CALIFORNIA

Ordinance No. 4467

Approved \$14,200.

James Augustus Butler  
City of San Diego

Seal of the City of San Diego  
Seal of the Board of Public Works  
Seal of the Board of Supervisors

PASSED FIRST READING  
JUL 11 1950

Moved by ..... *W*

Seconded by ..... *W*

ADOPTED BY COUNCIL 11 1950

Moved by ..... *W*

Seconded by ..... *W*

GOES INTO EFFECT

Recorded on Film No. 30 119

C0599

ORDINANCE NO. 4467  
(New Series)

AN ORDINANCE APPROPRIATING THE SUM OF \$14,200.00 FROM THE CAPITAL OUTLAY FUND OF THE CITY OF SAN DIEGO, FOR THE PURPOSE OF PROVIDING FUNDS FOR THE COMPLETION OF THE RECONSTRUCTION OF A SEWER OUTFALL AT THE SEWAGE TREATMENT PLANT, IN SAID CITY.

BE IT ORDAINED By the Council of The City of San Diego, as follows:

Section 1. That the sum of fourteen thousand two hundred dollars (\$14,200.00), or so much thereof as may be necessary, be, and the same is hereby set aside and appropriated out of the Capital Outlay Fund of The City of San Diego, for the purpose only and exclusively of providing funds for completing the reconstruction of a sewer outfall at the Sewage Treatment Plant, in said City.

Section 2. This ordinance shall take effect and be in force on the thirty-first day from and after its passage.

Presented by

*A. W. Capher*

Approved as

to form by J. F. DuPaul, City Attorney.

By

*Shelley J. Higgins*  
Assistant City Attorney.

I HEREBY CERTIFY that the money required for the appropriation made and/or indebtedness and/or obligation incurred by reason of the provisions of the foregoing ordinance is in the Treasury, and that it is otherwise unencumbered.

Dated July 10, 1950

J. M. Guilken  
Auditor and Comptroller of The City of San Diego, California.

By R. L. Gerwig Deputy.

Passed and adopted by the Council of the City of San Diego, California, this 11th day of July, 1950, by the following vote, to-wit:

YEAS—Councilmen: Swan, Wincote, Schneider, Kerrigan, Dail, Godfrey,

NAYS—Councilmen: None

ABSENT—~~Councilmen~~ Mayor Knox

(ATTEST):

George Kerrigan  
Vice Mayor of The City of San Diego, California.

**FRED W. SICK**

City Clerk of The City of San Diego, California.

(SEAL)

By Helen M. Willig Deputy.

I HEREBY CERTIFY that, as to the foregoing ordinance, the provisions of Section 16 of the Charter of the City of San Diego requiring the reading of ordinances on two separate calendar days prior to passage, was, by a vote of not less than five members of the Council, dispensed with; and that said ordinance was by a vote of not less than five members of the Council put on its final passage at its first reading this 11th day of July, 1950

I FURTHER CERTIFY that the final reading of such ordinance was in full.

~~I FURTHER CERTIFY that, prior to the final reading of such ordinance, a written or printed copy thereof was furnished to each member of the Council.~~

(SEAL)

**FRED W. SICK**

City Clerk of The City of San Diego, California.

By Helen M. Willig Deputy.

~~I HEREBY CERTIFY that the foregoing ordinance was not finally passed until it had been read on two separate calendar days of the Council, to-wit: on the \_\_\_\_\_ day of \_\_\_\_\_, and on the \_\_\_\_\_ day of \_\_\_\_\_.~~

~~I FURTHER CERTIFY that the final reading of such ordinance was in full.~~

~~I FURTHER CERTIFY that, prior to the final reading of such ordinance, a written or printed copy thereof was furnished to each member of the Council.~~

(SEAL)

City Clerk of The City of San Diego, California.

By \_\_\_\_\_ Deputy.

Form 1250

SAN DIEGO, CALIFORNIA

JUL 10 11 12 AM 1950

RECEIVED  
CITY CLERK'S OFFICE

00601



A. M. W.

DOCUMENT No.

419604

Filed JUN 29 1950

OFFICE OF THE CITY CLERK  
SAN DIEGO, CALIFORNIA

Ordinance No.

4468

*Re-opening lots*

*4-5-8-9 in Block 10*

*Reservies from*

*R-4 into C zone*

PASSED FIRST READING

JUL 13 1950

Moved by *SKL*

Seconded by *K*

ADOPTED BY COUNCIL

JUL 13 1950

Moved by *SKL*

Seconded by *M*

GOES INTO EFFECT

Recorded on Film No. 30 242

C0602

4468  
ORDINANCE No. \_\_\_\_\_  
(New Series)

AN ORDINANCE INCORPORATING LOTS 4, 5, 8 AND 9, Block 10, ROSEVILLE IN THE CITY OF SAN DIEGO, CALIFORNIA, INTO A "C" ZONE AS DEFINED BY ORDINANCE No. 8924 OF THE ORDINANCES OF SAID CITY AND AMENDMENTS THERETO: AND REPEALING ORDINANCE No. 32 (NEW SERIES) ADOPTED SEPTEMBER 6, 1932, INSOFAR AS THE SAME CONFLICTS HEREWITH.

WHEREAS, pursuant to the terms of Ordinance No. 8924 of the ordinances of The City of San Diego, and amendments thereto, the City Planning Commission fixed and determined a time and place for a public hearing upon the proposed zoning of Lots 4, 5, 8 and 9, Block 10, Roseville in The City of San Diego, California; and

WHEREAS, after due notice duly and regularly given, hearings were duly held and all persons interested were given an opportunity to appear and be heard before said Planning Commission; and

WHEREAS, the City Planning Commission, by a vote of 4 to 1 has filed a report with the City Council of said City as contained in Document No. 418683, showing that the five votes necessary to recommend the rezoning were not obtained in favor of approving said petition; but

WHEREAS, said Council is of the opinion that the best interests of the people of The City of San Diego will be subserved by approving said petition; NOW, THEREFORE,

BE IT ORDAINED, by the Council of The City of San Diego, as follows:

Section 1. That all that territory situated in The City of San Diego, California, within the boundaries of the district designated "C" on that certain zone map filed in the office of the City Clerk of said City under Document No. 418683, be, and

the same is hereby incorporated into a "C" zone, as said zone is described, defined and bounded by Ordinance No. 8924 of the ordinances of The City of San Diego, entitled, "An ordinance providing for the creation in The City of San Diego, California, of eight zones, consisting of various districts, and prescribing the classes of buildings, structures and improvements in said several zones and the use thereof; defining the terms used herein; and prescribing the penalty for the violation hereof.", approved January 23, 1923, and amendments thereto.

Section 2. From and after the taking effect of this ordinance, no building, and/or improvement, or portion thereof, shall be constructed, erected, converted, established, altered, and/or enlarged on any lot in Zone "C", and no such lot or premises shall be used for any purpose, except as hereinafter specifically provided and allowed in this section;

- (1) Any use permitted in Zones R-1, R-2, R-4 or R-c;
- (2) Amusement place, located entirely within a building, miniature golf course, or golf practice range;
- (3) Armory;
- (4) Assembly hall;
- (5) Athletic park;
- (6) Auto paint and repair shop;
- (7) Automobile, automobile trailer (usable), retail sales yard;
- (8) Bank, office or studio;
- (9) Barber shop;
- (10) Bath house;
- (11) Billboard or advertising structure;

- (12) Cleaning and Dyeing works (not more than ten employees);
- (13) Dancing academy;
- (14) Funeral parlor;
- (15) Furniture storage (providing all loading off street);
- (16) Retail gasoline and fuel oil station;
- (17) Hotel;
- (18) Hospital (not hospital for insane or for contagious diseases nor animal hospital);
- (19) Ice delivery station;
- (20) Laundry (not more than ten employees);
- (21) Machine shop (limited to 10 h.p. electric operated);
- (22) Needle and millinery craft;
- (23) Newspaper and job printing;
- (24) Nursery and pottery retail sales yard;
- (25) Photograph gallery;
- (26) Plumbing shop;
- (27) Public garage;
- (28) Restaurant;
- (29) Schools (trade or vocational);
- (30) Store, retail;
- (31) Store, for the conduct of a wholesale business where not more than 25% of the total floor area of building is used for storage packaging of goods, wares or merchandise and/or not more than 25% of the open area of the premises may be used for storage; provided however, that all open storage



spaces or areas shall be enclosed by a six (6) foot solid enclosure wall;

- (32) Shoe repair shop;
- (33) Shop for custom work;
- (34) Theatre;
- (35) Manufacturing and processing incidental to any of the above uses conducted on the premises and where the total power of all equipment does not exceed 10 h.p. and that no more than 15% of total floor area of building may be used for manufacturing;
- (36) Any similar enterprises or businesses which in the opinion of the City Planning Commission and City Council are not more obnoxious or detrimental to the welfare of the particular community than the uses herein in this section enumerated.

Section 3. That Ordinance No. 32 (New Series) of the ordinances of The City of San Diego, entitled, "An ordinance incorporating a portion of La Playa, Sunset Cliffs and Vicinity, in The City of San Diego, California, Into R-1, R-4 and C Zones, as defined by Ordinance No. 8924 of the ordinances of said City and amendments thereto, and Repealing Ordinance No. 9514, approved June 10, 1924, and partially repealing ordinance No. 11142, approved June 20, 1927, and Ordinance No. 12380, approved June 24, 1929.", adopted September 6, 1932, be, and the same is hereby repealed insofar as the same conflicts herewith.

Section 4. This ordinance shall take effect and be in force on the thirty-first day from and after its passage.

Presented by \_\_\_\_\_

APPROVED as  
to form by J. E. DuPAUL, City Attorney,  
By Harry S. Clark  
Deputy City Attorney.

00606

I HEREBY CERTIFY that the money required for the appropriation made and/or indebtedness and/or obligation incurred by reason of the provisions of the foregoing ordinance is in the Treasury, and that it is otherwise unencumbered.

Dated.....

Auditor and Comptroller of The City of San Diego, California

By..... Deputy.

Passed and adopted by the Council of the City of San Diego, California, this 18th day of

July, 1950, by the following vote, to-wit:

YEAS—Councilmen: Swan, Wincote, Schneider, Kerrigan, Dail, Godfrey,

Mayor Knox.

NAYS—Councilmen : None.

ABSENT—Councilmen : None.

(ATTEST):

Harley E Knox  
Mayor of The City of San Diego, California.

(SEAL)

FRED W. SICK  
City Clerk of The City of San Diego, California.  
By Helen M. Willig Deputy.

I HEREBY CERTIFY that, as to the foregoing ordinance, the provisions of Section 16 of the Charter of the City of San Diego requiring the reading of ordinances on two separate calendar days prior to passage, was, by a vote of not less than five members of the Council, dispensed with; and that said ordinance was by a vote of not less than five members of the Council put on its final passage at its first reading this 18th day of July, 1950.

I FURTHER CERTIFY that the final reading of such ordinance was in full.

I FURTHER CERTIFY that, prior to the final reading of such ordinance, a written or printed copy thereof was furnished to each member of the Council.

(SEAL)

FRED W. SICK  
City Clerk of The City of San Diego, California.  
By Helen M. Willig Deputy.

I HEREBY CERTIFY that the foregoing ordinance was not finally passed until it had been read on two separate calendar days of the Council, to-wit: on the.....day of..... and on the.....day of.....

I FURTHER CERTIFY that the final reading of such ordinance was in full.

I FURTHER CERTIFY that, prior to the final reading of such ordinance, a written or printed copy thereof was furnished to each member of the Council.

(SEAL)

City Clerk of The City of San Diego, California.  
By..... Deputy.

DOCUMENT NO. 421005

Filed JUL 31 1950

FRED W. SICK  
*City Clerk.*

By.....  
*Deputy.*

**Affidavit of Publication**

OF

ORDINANCE # 4468 (NS)

Incorp. Lots 4, 5, 8 & 9, Blk. 10,  
Roseville, into "C" Zone.

\_\_\_\_\_  
\_\_\_\_\_  
\_\_\_\_\_  
\_\_\_\_\_



THE  
FOLLOWING  
DOCUMENT  
IS THE BEST  
COPY  
AVAILABLE  
FOR  
FILMING



# Affidavit of Publication

Affidavit of Publication of

STATE OF CALIFORNIA,  
COUNTY OF SAN DIEGO, )  
CITY OF SAN DIEGO. )

1950

In the matter of the publication of

ORDINANCE NO 4468 (NEW SERIES)

## ORDINANCE NO. 4468 (NEW SERIES)

ANY ORDINANCE INCORPORATING LOTS 4, 5, 8 AND 9, BLOCK 10, ROSEVILLE, IN THE CITY OF SAN DIEGO, CALIFORNIA, INTO A "C" ZONE AS DEFINED BY ORDINANCE NO. 392 OF THE CITY OF SAN DIEGO, AND AMENDING SAID ORDINANCE NO. 392 (NEW SERIES) ADOPTED SEPTEMBER 8, 1932, IN SO FAR AS THE SAME CONFLICTS HEREWITH.

ally provided and allowed in this section:

- (1) Any use permitted in Zones R-1, R-2, R-4 or R-C.
- (2) Amusement place located entirely within a building, miniature golf course, or golf practice range.
- (3) Armory.
- (4) Assembly hall.
- (5) Athletic park.
- (6) Auto paint and repair shop.
- (7) Automobile, automobile trailer (usable), retail sales yard.
- (8) Bank, office or studio.
- (9) Barber shop.
- (10) Bath house.
- (11) Billboard or advertising structure.
- (12) Cleaning and dyeing works (not more than ten employees).
- (13) Dancing academy.
- (14) Funeral parlor.
- (15) Furniture storage (providing all loading and unloading).
- (16) Retail gasoline and fuel oil station.
- (17) Hotel.
- (18) Hospital (not hospital for insane or for contagious diseases nor animal hospital).
- (19) Ice delivery station.
- (20) Laundry (not more than ten employees).
- (21) Machine shop (limited to 10 h.p. electric operated).
- (22) Needle and millinery craft.
- (23) Newspaper and job printing.
- (24) Nursery and pottery retail sales yard.
- (25) Photograph gallery.
- (26) Plumbing shop.
- (27) Public garage.
- (28) Restaurant.
- (29) Schools (trade or vocational).
- (30) Store, Retail.
- (31) Store, for the conduct of a wholesale business where not more than 25% of the total floor area of building is used for storage, packaging of goods, wares or merchandise and/or not more than 25% of the open area of the premises may be used for storage; provided however, that all open storage spaces or areas shall be enclosed by a six (6) foot solid enclosure wall.
- (32) Shoe repair shop.
- (33) Shop for custom work.
- (34) Theatre.
- (35) Manufacturing and processing incidental to any of the above uses conducted on the premises and where the total power of all equipment does not exceed 10 h.p. and that no more than 15% of total floor area of building may be used for manufacturing.
- (36) Any similar enterprises or businesses which in the opinion of the City Planning Commission and City Council are not more obnoxious or detrimental to the welfare of the particular community than the uses herein in this section enumerated.

WHEREAS, the City Planning Commission, by a vote of 4 to 1 has filed a report with the City Council of said City as contained in Document No. 418683, showing that the five votes necessary to recommend the rezoning were not obtained in favor of approving said petition; but

WHEREAS, after due notice duly and regularly given, hearings were duly held and all persons interested were given an opportunity to appear and be heard before said Planning Commission; and

WHEREAS, the City Planning Commission, by a vote of 4 to 1 has filed a report with the City Council of said City as contained in Document No. 418683, showing that the five votes necessary to recommend the rezoning were not obtained in favor of approving said petition; but

WHEREAS, the Council of the City of San Diego, California, will be subserved by approving said petition; NOW, THEREFORE,

BE IT ORDAINED, By the Council of the City of San Diego, as follows:

Section 1. That all that territory situated in The City of San Diego, California, within the boundaries of the district designated "C" on that certain zone map filed in the office of the City Clerk of said City under Document No. 418683, and the same is hereby incorporated into a "C" zone, as said zone is described, defined and bounded by Ordinance No. 3924 of the ordinances of the City of San Diego, California, and partially repealing Ordinance No. 3924 of the ordinances of the City of San Diego, California, of Eight Zones, consisting of various districts, and prescribing the classes of buildings, structures and improvements in said several zones and the use thereof; defining the terms used herein; and prescribing the penalty for the violation hereof, approved January 23, 1923, and amendments thereto.

Section 2. From and after the taking effect of this ordinance, no building, and/or improvement, or portion thereof, shall be constructed, erected, converted, established, altered and/or enlarged on any lot in Zone "C", and no such lot or premises shall be used for any purpose, except as hereinafter specifically

Section 3. That Ordinance No. 392 (New Series) of the ordinances of The City of San Diego, California, entitled, "An ordinance incorporating a portion of La Playa, Sunset Cliffs and Vicinity, in The City of San Diego, California, into R-1, R-4 and C Zones, as defined by Ordinance No. 3924 of the ordinances of said City and amendments thereto, and Repealing Ordinance No. 2514, approved June 10, 1924, and partially repealing ordinance No. 11142, approved June 20, 1927, and Ordinance No. 12380, approved June 24, 1929," adopted September 8, 1932, be, and the same is hereby repealed insofar as the same conflicts herewith.

Section 4. This ordinance shall take effect and be in force on the thirty-first day from and after its passage.

Passed and adopted by the Council of the City of San Diego, California, this 18th day of July, 1950, by the following vote, to-wit:

YEAS—Councilmen: Swan, Win-cote, Schneider, Kerrigan, Dall, Godfrey, Mayor Knox.

NAYS—Councilmen: None.

ABSENT—Councilmen: None.

HARLEY E. KNOX,  
(Attest): Mayor of The City of San Diego, California.

FRED W. SICK,  
(Seal) City Clerk of The City of San Diego, California.

By HELEN M. WILLIG, Deputy.

I HEREBY CERTIFY that, as to the foregoing ordinance, the provisions of Section 16 of the Charter of the City of San Diego requiring

the reading of ordinances on two separate calendar days prior to passage, was, by a vote of not less than five members of the Council, dispensed with; and that said ordinance was by a vote of not less than five members of the Council put on its final passage at its first reading this 15th day of July, 1950.

I FURTHER CERTIFY that the final reading of such ordinance was in full.

FRED W. SICK,  
(Seal) City Clerk of The City of San Diego, California.

By HELEN M. WILLIG, Deputy.

H. D. Frey, being duly sworn, deposes and says: That he is a resident of the County of San Diego, State of California, over twenty-one years of age, and not interested as a party or otherwise in the above-named matter.

That he is the principal clerk of the printers of The San Diego Union, a newspaper published daily in the City of San Diego, County of San Diego, State of California, and of general circulation in said City; that as such principal clerk he has charge of all the advertisements published in said newspaper; that the said

of which the annexed clipping is a copy, has been published in said newspaper for the period of ONE days, to-wit: upon the 25th

days of JULY, 1950, and upon the

days of \_\_\_\_\_, 19\_\_\_\_, and that said publication was made in the said newspaper proper, and not in a supplement thereof.

*H. D. Frey*

Subscribed and sworn to before me, this JUL 31 1950 A. D. 19

FRED W. SICK  
City Clerk of the City of San Diego, California

(Seal) By *Harold R. Carter* Deputy.

DOCUMENT No. ....

420492

JUL 19 1950

Filed .....  
OFFICE OF THE CITY CLERK  
SAN DIEGO, CALIFORNIA

4469

Ordinance No. ....

Appropriating \$5000.00

from the Traffic

safety fund toward

cost of having ball bearings

street between Howard

street and First Reading  
Street

JUL 20 1950

Moved by ..... *R*

Seconded by ..... *W*

ADOPTED BY COUNCIL

..... JUL 20 1950

Moved by ..... *R*

Seconded by ..... *W*

GOES INTO EFFECT

Recorded on Film No. .... 30 301

00610

ORDINANCE NO. 4469  
(New Series)

AN ORDINANCE APPROPRIATING THE SUM OF \$5,000.00 FROM THE TRAFFIC SAFETY FUND OF THE CITY OF SAN DIEGO, IN PAYMENT OF THE CITY'S SHARE OF THE COSTS AND EXPENSES OF IMPROVING DALBERGIA STREET, BETWEEN THE SOUTHEASTERLY LINE OF THOR STREET AND THE SOUTHEASTERLY LINE OF UNA STREET, IN SAID CITY.

BE IT RESOLVED By the Council of The City of San Diego, as follows:

Section 1. That the sum of five thousand dollars (\$5,000.00), or so much thereof as may be necessary, be, and the same is hereby set aside and appropriated out of the Traffic Safety Fund of The City of San Diego, for the purpose only and exclusively of providing funds for the payment of the City's share of the costs and expenses of improving Dalbergia Street, between the southeasterly line of Thor Street and the southeasterly line of Una Street, in said City.

Section 2. This ordinance shall take effect and be in force on the thirty-first day from and after its passage.

Presented by *Eric Blaw*  
Acting CITY MANAGER  
Approved as  
to form by J.F. DuPaul, City Attorney.

By *Shelley J. Higgins*  
Assistant City Attorney.

I HEREBY CERTIFY that the money required for the appropriation made and/or indebtedness and/or obligation incurred by reason of the provisions of the foregoing ordinance is in the Treasury, and that it is otherwise unencumbered.

Dated July 19, 1950

Mr. E. Quilken  
Auditor and Comptroller of The City of San Diego, California.

By H. Renwig Deputy.

Passed and adopted by the Council of the City of San Diego, California, this 20th day of July, 1950, by the following vote, to-wit:

YEAS—Councilmen: Swan, Wincote, Schneider, Kerrigan, Dail, Godfrey,  
Mayor Knox.

NAYS—Council men : None.

ABSENT—Council men : None.

(ATTEST):

Harley E. Knox  
Mayor of The City of San Diego, California.

(SEAL)

**FRED W. SICK**  
City Clerk of The City of San Diego, California.  
By Helen M. Wilby Deputy.

I HEREBY CERTIFY that, as to the foregoing ordinance, the provisions of Section 16 of the Charter of the City of San Diego requiring the reading of ordinances on two separate calendar days prior to passage, was, by a vote of not less than five members of the Council, dispensed with; and that said ordinance was by a vote of not less than five members of the Council put on its final passage at its first reading this 20th day of July, 1950.

I FURTHER CERTIFY that the final reading of such ordinance was in full.

~~I FURTHER CERTIFY that prior to the final reading of such ordinance, a written or printed copy thereof was furnished to each member of the Council.~~

(SEAL)

**FRED W. SICK**  
City Clerk of The City of San Diego, California.  
By Helen M. Wilby Deputy.

I HEREBY CERTIFY that the foregoing ordinance was not finally passed until it had been read on two separate calendar days of the Council, to-wit: on the \_\_\_\_\_ day of \_\_\_\_\_, and on the \_\_\_\_\_ day of \_\_\_\_\_.

I FURTHER CERTIFY that the final reading of such ordinance was in full.

I FURTHER CERTIFY that, prior to the final reading of such ordinance, a written or printed copy thereof was furnished to each member of the Council.

(SEAL)

\_\_\_\_\_  
City Clerk of The City of San Diego, California.  
By \_\_\_\_\_ Deputy.





AN ORDINANCE ESTABLISHING THE GRADE OF THE ALLEY IN BLOCK K, MONTECELLO, IN THE CITY OF SAN DIEGO, CALIFORNIA, ACCORDING TO MAP NO. 1154, ON FILE IN THE OFFICE OF THE COUNTY RECORDER OF SAN DIEGO COUNTY, CALIFORNIA, BETWEEN THE SOUTH LINE OF MONROE AVENUE AND THE NORTHERLY LINE OF EL CAJON BOULEVARD.

BE IT ORDAINED By the Council of the City of San Diego, California, as follows:

SECTION 1. That the grade of the Alley in Block K, Montecello, in the City of San Diego, California, according to Map No. 1154, on file in the Office of the County Recorder of San Diego County, California, between the south line of Monroe Avenue and the northerly line of El Cajon Boulevard, be, and the same is hereby established as follows:

At the intersection of the east line of said alley with the south line of Monroe Avenue, establish the grade elevation at 378.49 feet.

At a point on the east line of said alley distant 8.38 feet south from the intersection of the east line of said alley with the south line of Monroe Avenue, establish the grade elevation at 378.70 feet; at a point on the east line of said alley distant 20.00 feet south of the last named point, establish the grade elevation at 379.63 feet; at a point on the east line of said alley distant 20.00 feet south of the last named point, establish the grade elevation at 380.32 feet; at a point on the east line of said alley distant 20.00 feet south of the last named point, establish the grade elevation at 380.78 feet; at a point on the east line of said alley distant 20.00 feet south of the last named point, establish the grade elevation at 381.00 feet; at a point on the east line of said alley distant 500.00 feet south of the last named point, establish the grade elevation at 383.50 feet; at a point on the east line of said alley distant 20.00 feet south of the last named point, establish the grade elevation at 383.52 feet; at a point on the east line of said alley distant 20.00 feet south of the last named point, establish the grade elevation at 383.39 feet; at a point on the east line of said alley distant 20.00 feet south of the last named point, establish the grade elevation at 383.11 feet; at a point on the east line of said alley distant 20.00 feet south of the last named point, establish the grade elevation at 382.67 feet; at a point on the east line of said alley distant 20.00 feet south of the last named point, establish the grade elevation at 382.08 feet; at a point on the east line of said alley distant 20.00 feet south of the last named point, establish the grade elevation at 381.34 feet.

At the intersection of the east line of said alley with the northerly line of El Cajon Boulevard, establish the grade elevation at 379.73 feet.

At the intersection of the west line of said alley with the south line of Monroe Avenue, establish the grade elevation at 378.26 feet.

At a point on the west line of said alley distant 8.38 feet south from the intersection of the west line of said alley with the south line of Monroe Avenue, establish the grade elevation at 378.70 feet; at a point on the west line of said alley distant 20.00 feet south of the last named point, establish the grade elevation at 379.63 feet; at a point on the west line of said alley distant 20.00 feet south of the last named point, establish the grade elevation at 380.32 feet; at a point on the west line of said alley distant 20.00 feet south of the last named point, establish the grade elevation at 380.78 feet; at a point on the west line of said alley distant 20.00 feet south of the last named point, establish the grade elevation at 381.00 feet; at a point on the west line of said alley distant 500.00 feet south of the last named point, establish the grade elevation at 383.50 feet; at a point on the west line of said alley distant 20.00 feet south of the last named point, establish the grade elevation at 383.52 feet; at a point on the west line of said alley distant 20.00 feet south of the last named point, establish the grade elevation at 383.39 feet; at a point on the west line of said alley distant 20.00 feet south of the last named point, establish the grade elevation at 383.11 feet; at a point on the west line of said alley distant 20.00 feet south of the last named point, establish the grade elevation at 382.67 feet; at a point on the west line of said alley distant 20.00 feet south of the last named point, establish the grade elevation at 382.08 feet; at a point on the west line of said alley distant 20.00 feet south of the last named point, establish the grade elevation at 381.34 feet;

At the intersection of the west line of said alley with the northerly line of El Cajon Boulevard, establish the grade elevation at 379.82 feet.

SECTION 2. And the grade of said alley between the points hereinbefore mentioned, shall have a uniform ascent and descent; all of said grade elevations to be above the datum line of levels as fixed by Ordinance No. 3950 of the ordinances of said City.

SECTION 3. This Ordinance shall take effect and be in force on the thirty-first day from and after its passage.

Presented by

*A. K. Fogg*

City Engineer

Approved as to form

J. F. DU PAUL  
City Attorney

By

*Harry S. Clark*  
Deputy City Attorney

\_\_\_\_\_  
City Manager



I HEREBY CERTIFY that the money required for the appropriation made and/or indebtedness and/or obligation incurred by reason of the provisions of the foregoing ordinance is in the Treasury, and that it is otherwise unencumbered.

Dated .....

Auditor and Comptroller of The City of San Diego, California.

By ..... Deputy.

Passed and adopted by the Council of the City of San Diego, California, this 20th day of July, 1950, by the following vote, to-wit:

YEAS—Councilmen: Swan, Wincote, Schneider, Kerrigan, Dail, Godfrey,  
Mayor Knox.

NAYS—Councilmen: None.

ABSENT—Councilmen: None.

(ATTEST):

*Harley E. Knox*

Mayor of The City of San Diego, California.

**FRED W. SICK**

City Clerk of The City of San Diego, California.

(SEAL)

By *Helen M. Willyg* Deputy.

I HEREBY CERTIFY that, as to the foregoing ordinance, the provisions of Section 16 of the Charter of the City of San Diego requiring the reading of ordinances on two separate calendar days prior to passage, was, by a vote of not less than five members of the Council, dispensed with; and that said ordinance was by a vote of not less than five members of the Council put on its final passage at its first reading this 20th day of July, 1950.

I FURTHER CERTIFY that the final reading of such ordinance was in full.

~~I FURTHER CERTIFY that prior to the final reading of such ordinance, a written or printed copy thereof was furnished to each member of the Council.~~

(SEAL)

**FRED W. SICK**

City Clerk of The City of San Diego, California.

By *Helen M. Willyg* Deputy.

I HEREBY CERTIFY that the foregoing ordinance was not finally passed until it had been read on two separate calendar days of the Council, to-wit: on the ..... day of ..... and on the ..... day of .....

I FURTHER CERTIFY that the final reading of such ordinance was in full.

I FURTHER CERTIFY that, prior to the final reading of such ordinance, a written or printed copy thereof was furnished to each member of the Council.

(SEAL)

City Clerk of The City of San Diego, California.

By ..... Deputy.

Form 1256

SAN DIEGO, CALIFORNIA  
JUL 13 9 45 AM 1950  
RECEIVED  
CITY CLERK'S OFFICE

00617

Qd-N.S. 4471-N.S. 4480

1950

*ANW.*

DOCUMENT No. 420180

Filed JUL 13 1950

OFFICE OF THE CITY CLERK  
SAN DIEGO, CALIFORNIA

Ordinance No. 4471

Establish Grade Alley in Block 317

Reed and Daley's Add.

PASSED FIRST READING JUL 20 1950

Moved by *g*

Seconded by *Sehn*

ADOPTED BY COUNCIL

JUL 20 1950

Moved by *Sehn*

Seconded by *g*

GOES INTO EFFECT

Recorded on Film No. 30 303

C0618

4471

ORDINANCE NO. \_\_\_\_\_ (New Series)

AN ORDINANCE ESTABLISHING THE GRADE OF THE ALLEY IN BLOCK 317, REED AND DALEY'S ADDITION, IN THE CITY OF SAN DIEGO, CALIFORNIA, ACCORDING TO MAP NO. 281, ON FILE IN THE OFFICE OF THE COUNTY RECORDER OF SAN DIEGO COUNTY, CALIFORNIA, BETWEEN THE EAST LINE OF 28TH STREET AND THE WEST LINE OF 29TH STREET.

BE IT ORDAINED By the Council of the City of San Diego, California, as follows:

SECTION 1. That the grade of the Alley in Block 317, Reed and Daley's Addition, in the City of San Diego, California, according to Map No. 281, on file in the Office of the County Recorder of San Diego County, California, between the east line of 28th Street and the west line of 29th Street, be, and the same is hereby established as follows:

At the intersection of the north line of said alley with the east line of 28th Street, establish the grade elevation at 89.64 feet.

At a point on the north line of said alley distant 20.00 feet east from the intersection of the north line of said alley with the east line of 28th Street, establish the grade elevation at 91.69 feet; at a point on the north line of said alley distant 20.00 feet east of the last named point, establish the grade elevation at 93.62 feet; at a point on the north line of said alley distant 20.00 feet east of the last named point, establish the grade elevation at 95.31 feet; at a point on the north line of said alley distant 20.00 feet east of the last named point, establish the grade elevation at 96.75 feet; at a point on the north line of said alley distant 20.00 feet east of the last named point, establish the grade elevation at 97.95 feet; at a point on the north line of said alley distant 20.00 feet east of the last named point, establish the grade elevation at 98.90 feet; at a point on the north line of said alley distant 20.00 feet east of the last named point, establish the grade elevation at 99.61 feet; at a point on the north line of said alley distant 20.00 feet east of the last named point, establish the grade elevation at 100.08 feet; at a point on the north line of said alley distant 20.00 feet east of the last named point, establish the grade elevation at 100.30 feet; at a point on the north line of said alley distant 340.00 feet east of the last named point, establish the grade elevation at 102.00 feet; at a point on the north line of said alley distant 20.00 feet east of the last named point, establish the grade elevation at 101.69 feet;

00619



at a point on the north line of said alley distant 20.00 feet east of the last named point, establish the grade elevation at 100.54 feet; at a point on the north line of said alley distant 20.00 feet east of the last named point, establish the grade elevation at 98.57 feet.

At the intersection of the north line of said alley with the west line of 29th Street, establish the grade elevation at 96.19 feet.

At the intersection of the south line of said alley with the east line of 28th Street, establish the grade elevation at 89.64 feet.

At a point on the south line of said alley distant 20.00 feet east from the intersection of the south line of said alley with the east line of 28th Street, establish the grade elevation at 91.69 feet; at a point on the south line of said alley distant 20.00 feet east of the last named point, establish the grade elevation at 93.62 feet; at a point on the south line of said alley distant 20.00 feet east of the last named point, establish the grade elevation at 95.31 feet; at a point on the south line of said alley distant 20.00 feet east of the last named point, establish the grade elevation at 96.75 feet; at a point on the south line of said alley distant 20.00 feet east of the last named point, establish the grade elevation at 97.95 feet; at a point on the south line of said alley distant 20.00 feet east of the last named point, establish the grade elevation at 98.90 feet; at a point on the south line of said alley distant 20.00 feet east of the last named point, establish the grade elevation at 99.61 feet; at a point on the south line of said alley distant 20.00 feet east of the last named point, establish the grade elevation at 100.08 feet; at a point on the south line of said alley distant 20.00 feet east of the last named point, establish the grade elevation at 100.30 feet; at a point on the south line of said alley distant 340.00 feet east of the last named point, establish the grade elevation at 102.00 feet; at a point on the south line of said alley distant 20.00 feet east of the last named point, establish the grade elevation at 101.69 feet; at a point on the south line of said alley distant 20.00 feet east of the last named point, establish the grade elevation at 100.54 feet; at a point on the south line of said alley distant 20.00 feet east of the last named point, establish the grade elevation at 98.57 feet.

At the intersection of the south line of said alley with the west line of 29th Street, establish the grade elevation at 96.19 feet.

SECTION 2. And the grade of said alley between the points herein-  
before mentioned, shall have a uniform ascent and descent; all of said grade  
elevations to be above the datum line of levels as fixed by Ordinance No. 3950  
of the ordinances of said City.

SECTION 3. This Ordinance shall take effect and be in force on the  
thirty-first day from and after its passage.

Presented by

*A. K. Fogg*  
City Engineer

Approved as to form

J. F. DU PAUL  
City Attorney

By *Harry S. Clark*  
Deputy City Attorney

\_\_\_\_\_  
City Manager

I HEREBY CERTIFY that the money required for the appropriation made and/or indebtedness and/or obligation incurred by reason of the provisions of the foregoing ordinance is in the Treasury, and that it is otherwise unencumbered.

Dated.....

Auditor and Comptroller of The City of San Diego, California.

By..... Deputy.

Passed and adopted by the Council of the City of San Diego, California, this 20th day of July, 1950, by the following vote, to-wit:

YEAS—Councilmen: Swan, Wincote, Schneider, Kerrigan, Dail, Godfrey,  
Mayor Knox.

NAYS—Council men : None.

ABSENT—Council men : None.

(ATTEST):

*Harley E. Knox*  
Mayor of The City of San Diego, California.

(SEAL)

**FRED W. SICK**  
City Clerk of The City of San Diego, California.  
By *Helen M. Willyg* Deputy.

I HEREBY CERTIFY that, as to the foregoing ordinance, the provisions of Section 16 of the Charter of the City of San Diego requiring the reading of ordinances on two separate calendar days prior to passage, was, by a vote of not less than five members of the Council, dispensed with; and that said ordinance was by a vote of not less than five members of the Council put on its final passage at its first reading this 20th day of July, 1950.

I FURTHER CERTIFY that the final reading of such ordinance was in full.

~~I FURTHER CERTIFY that, prior to the final reading of such ordinance, a written or printed copy thereof was furnished to each member of the Council.~~

(SEAL)

**FRED W. SICK**  
City Clerk of The City of San Diego, California.  
By *Helen M. Willyg* Deputy.

I HEREBY CERTIFY that the foregoing ordinance was not finally passed until it had been read on two separate calendar days of the Council, to-wit: on the..... day of..... and on the..... day of.....

I FURTHER CERTIFY that the final reading of such ordinance was in full.

I FURTHER CERTIFY that, prior to the final reading of such ordinance, a written or printed copy thereof was furnished to each member of the Council.

(SEAL)

.....  
City Clerk of The City of San Diego, California.  
By..... Deputy.

Form 1256  
SAN DIEGO, CALIFORNIA  
JUL 13 9 45 AM 1950  
CITY CLERK'S OFFICE  
RECEIVED

00622

**ATTN**  
DOCUMENT No. 420181

Filed.....JUL 13 1950

OFFICE OF THE CITY CLERK  
SAN DIEGO, CALIFORNIA

Ordinance No. 4472

Establish Grade Alley Blk. 281

SanDiego Land and Town Co. Add.

PASSED FIRST READING

Moved by.....JUL 20 1950

Moved by *S. L. H.*

Seconded by *q*

ADOPTED BY COUNCIL  
JUL 20 1950

Moved by *S. L. H.*

Seconded by *q*

GOES INTO EFFECT

Recorded on Film No. 30 304

00623



AN ORDINANCE ESTABLISHING THE GRADE OF THE ALLEY IN BLOCK 281, SAN DIEGO LAND AND TOWN COMPANY'S ADDITION, IN THE CITY OF SAN DIEGO, CALIFORNIA, ACCORDING TO MAP NO. 379, ON FILE IN THE OFFICE OF THE COUNTY RECORDER OF SAN DIEGO COUNTY, CALIFORNIA, BETWEEN THE SOUTHEASTERLY LINE OF SAMPSON STREET AND THE WEST LINE OF 28TH STREET.

BE IT ORDAINED By the Council of the City of San Diego, California, as follows:

SECTION 1. That the grade of the Alley in Block 281, San Diego Land and Town Company's Addition, in the City of San Diego, California, according to Map No. 379 on file in the Office of the County Recorder of San Diego County, California, between the southeasterly line of Sampson Street and the west line of 28th Street, be, and the same is hereby established as follows:

At the intersection of the northeasterly line of said alley with the southeasterly line of Sampson Street, establish the grade elevation at 86.98 feet.

At a point on the northeasterly line of said alley distant 20.00 feet southeasterly from the intersection of the northeasterly line of said alley with the southeasterly line of Sampson Street, establish the grade elevation at 87.38 feet; at a point on the northeasterly line of said alley distant 20.00 feet southeasterly of the last named point, establish the grade elevation at 87.34 feet; at a point on the northeasterly line of said alley distant 20.00 feet southeasterly of the last named point, establish the grade elevation at 86.98 feet; at a point on the northeasterly line of said alley distant 8.00 feet southeasterly of the last named point, establish the grade elevation at 86.77 feet; at a point on the northeasterly line of said alley distant 20.00 feet southeasterly of the last named point, establish the grade elevation at 86.31 feet; at a point on the northeasterly line of said alley distant 20.00 feet southeasterly of the last named point, establish the grade elevation at 85.96 feet; at a point on the northeasterly line of said alley distant 20.00 feet southeasterly of the last named point, establish the grade elevation at 85.73 feet; at a point on the northeasterly line of said alley distant 20.00 feet southeasterly of the last named point, establish the grade elevation at 85.62 feet; at a point on the northeasterly line of said alley distant 20.00 feet southeasterly of the last named point, establish the grade elevation at 85.62 feet; at a point on the northeasterly line of said alley distant 62.00 feet southeasterly of the last named point, establish the grade elevation

at 85.81 feet; at a point on the northeasterly line of said alley distant 20.00 feet southeasterly of the last named point, establish the grade elevation at 85.91 feet; at a point on the northeasterly line of said alley distant 20.00 feet southeasterly of the last named point, establish the grade elevation at 86.10 feet; at a point on the northeasterly line of said alley distant 20.00 feet southeasterly of the last named point, establish the grade elevation at 86.37 feet.

At the intersection of the northeasterly line of said alley with the westerly line of 28th Street, establish the grade elevation at 87.45 feet.

At the intersection of the southwesterly line of said alley with the southeasterly line of Sampson Street, establish the grade elevation at 87.26 feet.

At a point on the southwesterly line of said alley distant 20.00 feet southeasterly from the intersection of the southwesterly line of said alley with the southeasterly line of Sampson Street, establish the grade elevation at 87.38 feet; at a point on the southwesterly line of said alley distant 20.00 feet southeasterly of the last named point, establish the grade elevation at 87.34 feet; at a point on the southwesterly line of said alley distant 20.00 feet southeasterly of the last named point, establish the grade elevation at 86.98 feet; at a point on the southwesterly line of said alley distant 8.00 feet southeasterly of the last named point, establish the grade elevation at 86.77 feet; at a point on the southwesterly line of said alley distant 20.00 feet southeasterly of the last named point, establish the grade elevation at 86.31 feet; at a point on the southwesterly line of said alley distant 20.00 feet southeasterly of the last named point, establish the grade elevation at 85.96 feet; at a point on the southwesterly line of said alley distant 20.00 feet southeasterly of the last named point, establish the grade elevation at 85.73 feet; at a point on the southwesterly line of said alley distant 20.00 feet southeasterly of the last named point, establish the grade elevation at 85.62 feet; at a point on the southwesterly line of said alley distant 20.00 feet southeasterly of the last named point, establish the grade elevation at 85.62 feet; at a point on the southwesterly line of said alley distant 62.00 feet southeasterly of the last named point, establish the grade elevation at 85.81 feet; at a point on the southwesterly line of said alley distant 20.00 feet southeasterly of the last named point, establish the grade elevation at 85.91 feet; at a point on the southwesterly line of said alley distant 20.00 feet southeasterly of the last named point, establish the grade elevation at 86.10 feet; at a point on the

southwesterly line of said alley distant 20.00 feet southeasterly of the last named point, establish the grade elevation at 88.37 feet.

At the intersection of the southwesterly line of said alley with the westerly line of 28th Street, establish the grade elevation at 87.71 feet.

SECTION 2. And the grade of said alley between the points hereinbefore mentioned, shall have a uniform ascent and descent; all of said grade elevations to be above the datum line of levels as fixed by Ordinance No. 3950 of the ordinances of said City.

SECTION 3. This Ordinance shall take effect and be in force on the thirty-first day from and after its passage.

Approved as to form

J. F. DU PAUL  
City Attorney

By

*Harry S. Clark*  
Deputy City Attorney

Presented by

*A. K. Fogg*  
City Engineer

\_\_\_\_\_  
City Manager

I HEREBY CERTIFY that the money required for the appropriation made and/or indebtedness and/or obligation incurred by reason of the provisions of the foregoing ordinance is in the Treasury, and that it is otherwise unencumbered.

Dated.....

Auditor and Comptroller of The City of San Diego, California.

By..... Deputy.

Passed and adopted by the Council of the City of San Diego, California, this 20th day of

July, 1950

, by the following vote, to-wit:

YEAS—Councilmen: Swan, Winoote, Schneider, Kerrigan, Dail, Godfrey,

Mayor Knox.

NAYS—Council men : None.

ABSENT—Council men : None.

(ATTEST):

*Harley E Knox*  
Mayor of The City of San Diego, California.

**FRED W. SICK**

City Clerk of The City of San Diego, California.

(SEAL)

By *Helen M. Willey* Deputy.

I HEREBY CERTIFY that, as to the foregoing ordinance, the provisions of Section 16 of the Charter of the City of San Diego requiring the reading of ordinances on two separate calendar days prior to passage, was, by a vote of not less than five members of the Council, dispensed with; and that said ordinance was by a vote of not less than five members of the Council put on its final passage at its first reading this 20th day of July, 1950.

I FURTHER CERTIFY that the final reading of such ordinance was in full.

~~I FURTHER CERTIFY that, prior to the final reading of such ordinance, a written or printed copy thereof was furnished to each member of the Council.~~

**FRED W. SICK**

City Clerk of The City of San Diego, California.

(SEAL)

By *Helen M. Willey* Deputy.

I HEREBY CERTIFY that the foregoing ordinance was not finally passed until it had been read on two separate calendar days of the Council, to-wit: on the..... day of..... and on the..... day of.....

I FURTHER CERTIFY that the final reading of such ordinance was in full.

I FURTHER CERTIFY that, prior to the final reading of such ordinance, a written or printed copy thereof was furnished to each member of the Council.

(SEAL)

City Clerk of The City of San Diego, California.

By..... Deputy.

Form 1255

SAN DIEGO, CALIFORNIA

JUL 13 9 45 AM 1950

RECEIVED CITY CLERK'S OFFICE

00627



A.M.W.  
DOCUMENT No. 419926

DOCUMENT No. ....

Filed..... JUL 7 1950  
OFFICE OF THE CITY CLERK  
SAN DIEGO, CALIFORNIA

4473

Ordinance No. ....

Adopting an Amendment  
to the "Market Plan

for the City of San  
Diego" particularly affecting  
additions to and deletion  
from PASSED FIRST READING the Market  
Street and Highway Plan

Moved by ..... W JUL 25 1950

Seconded by ..... G

ADOPTED BY COUNCIL

.....  
Moved by ..... W JUL 25 1950

Seconded by ..... K

GOES INTO EFFECT

Recorded on Film No. 30 352

00628

ORDINANCE No. 4473  
(New Series)

AN ORDINANCE ADOPTING AN AMENDMENT TO THE "MASTER PLAN FOR THE CITY OF SAN DIEGO" AS ADOPTED BY ORDINANCE NO. 13116 APPROVED JANUARY 26, 1931, PARTICULARLY AFFECTING ADDITIONS TO AND DELETIONS FROM THE MAJOR STREET AND HIGHWAY PLAN.

WHEREAS, pursuant to the provisions of the Conservation and Planning Act (Statutes 1947, Chapter 807 and Amendments Thereto), the Planning Commission of The City of San Diego caused to be published in the San Diego Union, the official newspaper of said City, on November 12, 1949, a notice of a public hearing to be held on November 23, 1949, on a proposed amendment to the Master Plan, as adopted by Ordinance No. 13116 approved January 26, 1931 and amendments thereto; and

WHEREAS, said public hearing was duly held on said date at which time the Planning Commission continued the hearing to December 7, 1949 and on said date by a unanimous vote of 6-0, recommended the adoption by the City Council of the proposed amendment to Master Plan of the City of San Diego; and

WHEREAS, a copy of said amendment to the Master Plan for said City as presented and adopted by the Planning Commission, has been filed with the Council of The City of San Diego, being Document No. 419106 filed June 19, 1950; and

WHEREAS, the Council of The City of San Diego caused to be published in the San Diego Union on the 14th day of July, 1950, a notice of a public hearing to be held on the 25th day of July, 1950, to determine whether the amendment to the Major Plan as proposed by the Planning Commission, should be adopted by the Council of said City as part of the Major Plan; and

WHEREAS, the Council of The City of San Diego held a hearing on the 25th day of July, 1950, on the proposed amendment, and determined that said amendment should be adopted;

NOW, THEREFORE,

BE IT ORDAINED, By the Council of The City of San Diego,  
as follows:

Section 1. That the amendment to the Major Street and Highway Plan of the Master Plan for The City of San Diego, as prepared, adopted and submitted by the Planning Commission of said City to the Council and filed in the office of the City Clerk of said City, as official Document No. 419106, be, and it is hereby approved and adopted and incorporated as a part of the Major Street and Highway Plan of the Master Plan for The City of San Diego.

Section 2. That portion of the Major Street and Highway Plan of the Master Plan adopted by Ordinance No. 13116, approved January 26, 1931 and amendments thereto, as shown in said Document No. 419106 as being deleted from such Master Plan, be, and the same is hereby deleted from said plan, and upon the taking effect of this ordinance, shall be considered as being no longer a part of said Major Street and Highway Plan.

Section 3. This ordinance shall take effect and be in force on the thirty-first day from and after its passage.

Presented by \_\_\_\_\_

APPROVED as  
to form by J. F. DuPAUL, City Attorney,

By Harry S. Clark  
Deputy City Attorney.

I HEREBY CERTIFY that the money required for the appropriation made and/or indebtedness and/or obligation incurred by reason of the provisions of the foregoing ordinance is in the Treasury, and that it is otherwise unencumbered.

Dated.....

Auditor and Comptroller of The City of San Diego, California.

By..... Deputy.

Passed and adopted by the Council of the City of San Diego, California, this 25th day of

July, 1950

, by the following vote, to-wit:

YEAS—Councilmen: Swan, Wincote, Schneider, Kerrigan, Dail, Godfrey,

Mayor Knox.

NAYS—Council men : None.

ABSENT—Council men : None.

(ATTEST):

*Hadley E. Knox*

Mayor of The City of San Diego, California.

(SEAL)

**FRED W. SICK**

City Clerk of The City of San Diego, California.

By *Helen M. Wilby* Deputy.

I HEREBY CERTIFY that, as to the foregoing ordinance, the provisions of Section 16 of the Charter of the City of San Diego requiring the reading of ordinances on two separate calendar days prior to passage, was, by a vote of not less than five members of the Council, dispensed with; and that said ordinance was by a vote of not less than five members of the Council put on its final passage at its first reading this 25th day of July, 1950.

I FURTHER CERTIFY that the final reading of such ordinance was in full.

~~I FURTHER CERTIFY that, prior to the final reading of such ordinance, a written or printed copy thereof was furnished to each member of the Council.~~

(SEAL)

**FRED W. SICK**

City Clerk of The City of San Diego, California.

By *Helen M. Wilby* Deputy.

I HEREBY CERTIFY that the foregoing ordinance was not finally passed until it had been read on two separate calendar days of the Council, to-wit: on the..... day of....., and on the..... day of.....

I FURTHER CERTIFY that the final reading of such ordinance was in full.

I FURTHER CERTIFY that, prior to the final reading of such ordinance, a written or printed copy thereof was furnished to each member of the Council.

(SEAL)

City Clerk of The City of San Diego, California.

By..... Deputy.



DOCUMENT NO. 421305

Filed AUG 3 1950

FRED W. SICK

*City Clerk.*

By DONALD L. STEINERT

*Deputy.*

**Affidavit of Publication**

OF

Ord. # 4473 - Amend. Master Plan

for the City of S.D.

.....  
.....  
.....  
.....  
.....  
.....  
.....

# Affidavit of Publication

Affidavit of Publication of \_\_\_\_\_

STATE OF CALIFORNIA, }  
 COUNTY OF SAN DIEGO, } SS.  
 CITY OF SAN DIEGO. }

**ORDINANCE NO. 4473**  
 (NEW SERIES)

**AN ORDINANCE ADOPTING AN AMENDMENT TO THE "MASTER PLAN FOR THE CITY OF SAN DIEGO" AS ADOPTED BY ORDINANCE NO. 13116 APPROVED JANUARY 26, 1931, PARTICULARLY AFFECTING ADDITIONS TO AND DELETIONS FROM THE MAJOR STREET AND HIGHWAY PLAN.**

WHEREAS, pursuant to the provisions of the Conservation and Planning Act (Statutes 1947, Chapter 807 and Amendments Thereto), the Planning Commission of the City of San Diego caused to be published in the San Diego Union, the official newspaper of said City, on November 17, 1949, a notice of a public hearing to be held on November 23, 1949, on a proposed amendment to the Master Plan, as adopted by Ordinance No. 13116 approved January 26, 1931, and amendments thereto; and

WHEREAS, said public hearing was duly held on said date at which time the Planning Commission continued the hearing on December 7, 1949, and on said date by a unanimous vote of 8-0, recommended the adoption by the City Council of the proposed amendment to Master Plan of the City of San Diego; and

WHEREAS, a copy of said amendment to the Master Plan for said City as presented and adopted by the Planning Commission, has been filed with the Council of The City of San Diego, being Document No. 419106 filed June 19, 1950; and

WHEREAS, the Council of The City of San Diego caused to be published in the San Diego Union on the 14th day of July, 1950, a notice of a public hearing to be held on the 25th day of July, 1950, to determine whether the amendment to the Major Plan as proposed by the Planning Commission, should be adopted by the Council of said City as part of the Major Plan; and

WHEREAS, the Council of The City of San Diego held a hearing on the 25th day of July, 1950, on the proposed amendment, and determined that said amendment should be adopted;

**NOW THEREFORE**

**BE IT ORDAINED**, By the Council of The City of San Diego, as follows:

Section 1. That the amendment to the Major Street and Highway Plan of the Master Plan for The City of San Diego, as prepared, adopted and submitted by the Planning Commission of said City to the Council and filed in the office of the City Clerk of said City, as official Document No. 419106, be, and it is hereby approved and adopted and incorporated as a part of the Major Street and Highway Plan of the Master Plan for The City of San Diego.

Section 2. That portion of the Major Street and Highway Plan, of the Master Plan adopted by Ordinance No. 13116, approved January 26, 1931, and amendments thereto, as shown in said Document No. 419106 as being deleted from such Master Plan, be, and the same is hereby deleted from said plan, and upon the taking effect of this ordinance, shall be considered as being no longer a part of said Major Street and Highway Plan.

Section 3. This ordinance shall take effect and be in force on the thirty-first day from and after its passage.

Passed and adopted by the Council of the City of San Diego, California, this 25th day of July, 1950, by the following vote, to-wit:

YEAS—Councilmen, Swan, Wincoite, Schneider, Kerrigan, Dall, Godfrey, Mayor Knox.

NAYS—Councilmen: None.

ABSENT—Councilmen: None.

(Attest): HARLEY E. KNOX,

Mayor of The City of San Diego, California.

(Seal) FRED W. SICK,

City Clerk of The City of San Diego, California.

By HELEN M. WILLIG, Deputy.

In the matter of the publication of \_\_\_\_\_  
ORDINANCE NO 4473 (NEW SERIES)

H. D. Frey, being duly sworn, deposes and says: That he is a resident of the County of San Diego, State of California, over twenty-one years of age, and not interested as a party or otherwise in the above-named matter.

That he is the principal clerk of the printers of The San Diego Union, a newspaper published daily in the City of San Diego, County of San Diego, State of California, and of general circulation in said City; that as such principal clerk he has charge of all the advertisements published in said newspaper; that the said ORDINANCE

of which the annexed clipping is a copy, has been published in said newspaper for the period of ONE days, to-wit: upon the 2nd

days of AUGUST, 1950, and upon the

\_\_\_\_\_ days of \_\_\_\_\_  
 19\_\_\_\_, and that said publication was made in the said newspaper proper, and not in a supplement thereof.

*H. D. Frey*  
 \_\_\_\_\_  
 Subscribed and sworn to before me, this 3rd  
 day of August A. D. 1950

**FRED W. SICK**  
 City Clerk of the City of San Diego, California  
 (Seal) By *Ronald L. Steimert*  
 Deputy.

DOCUMENT No. 420645

JUL 24 1950

Filed.....  
OFFICE OF THE CITY CLERK  
SAN DIEGO, CALIFORNIA

Ordinance No. .... 4474

*App. \$5000.00 from  
the Appropriated  
Balance fund for*

*cost incurred by the  
San Diego City and  
County Entertainment  
Commission*

PASSED FIRST READING

Moved by ..... *D July 5 1950*

Seconded by ..... *G*

ADOPTED BY COUNCIL  
JUL 25 1950

Moved by ..... *D*

Seconded by ..... *R*

GOES INTO EFFECT

Recorded on Film No. 30 353

ORDINANCE NO. 2472  
(New Series)

AN ORDINANCE APPROPRIATING THE SUM OF \$5,000.00 FROM THE UNAPPROPRIATED BALANCE FUND OF THE CITY OF SAN DIEGO FOR THE PURPOSE OF PROVIDING FUNDS FOR THE COSTS AND EXPENSES INCURRED BY THE SAN DIEGO CITY AND COUNTY CENTENNIAL COMMISSION FOR THE PREPARATION OF PLANS AND THE HOLDING OF CELEBRATIONS AND PROVIDING FOR THE REIMBURSEMENT OF THE CITY OF SAID MONEYS.

WHEREAS, pursuant to the provisions of Ordinance No. 4336 (New Series) five thousand dollars (\$5,000.00) was appropriated for the purpose of providing funds for the payment of costs and expenses incurred by the San Diego City and County Centennial Commission; and

WHEREAS, said sum of five thousand dollars (\$5,000.00) was matched by the County of San Diego; and

WHEREAS, this amount of ten thousand dollars (\$10,000.00) is insufficient to promptly pay the expenses of said Commission as said expenses occur; and

WHEREAS, said City and County Centennial Commission has requested the City advance a further sum of five thousand dollars (\$5,000.00), which sum will be reimbursed by the State of California, and that said five thousand dollars (\$5,000.00) be matched by a like sum by the County of San Diego; NOW, THEREFORE,

BE IT ORDAINED By the Council of The City of San Diego as follows:

Section 1. That the sum of five thousand dollars (\$5,000.00), or so much thereof as may be necessary, be, and the same is hereby set aside and appropriated out of the Unappropriated Balance Fund of The City of San Diego for the purpose only and exclusively of providing funds for the payment of costs and expenses incurred by the San Diego City and County Centennial Commission for the



preparation of plans and the holding of celebrations, as authorized by the terms and provisions of Ordinance No. 4295 (New Series), adopted by the Council of said City on the 19th day of January, 1950.

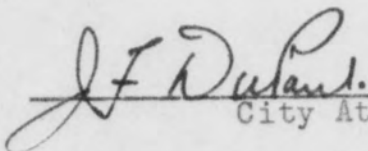
Section 2. The money appropriated by this ordinance shall not be available, however, unless and until the Board of Supervisors of the County of San Diego appropriates and sets aside for the same purpose an equal amount of money, and makes said money available for the use of said Commission.

Section 3. Any moneys remaining in said fund at the expiration of the year 1950, or which shall be paid to said City as reimbursement by the State of California, or other public agency, shall revert to and become a part of the Unappropriated Balance Fund of said City.

Section 4. This ordinance shall take effect and be in force on the thirty-first day from and after its passage.

Presented by \_\_\_\_\_

Approved as  
to form by

  
\_\_\_\_\_  
City Attorney.

I HEREBY CERTIFY that the money required for the appropriation made and/or indebtedness and/or obligation incurred by reason of the provisions of the foregoing ordinance is in the Treasury, and that it is otherwise unencumbered.

Dated July 26, 1950

Jm<sup>c</sup> Zuelken  
Auditor and Comptroller of The City of San Diego, California.

By RW Gerwig Deputy.

Passed and adopted by the Council of the City of San Diego, California, this 25th day of July, 1950, by the following vote, to-wit:

YEAS—Councilmen: Swan, Wincote, Schneider, Kerrigan, Dail, Godfrey,  
Mayor Knox.

NAYS—Councilmen: None.

ABSENT—Councilmen: None.

(ATTEST):

Harley E Knox

Mayor of The City of San Diego, California.

**FRED W. SICK**

City Clerk of The City of San Diego, California.

(SEAL)

By Helen M. Willyg Deputy.

I HEREBY CERTIFY that, as to the foregoing ordinance, the provisions of Section 16 of the Charter of the City of San Diego requiring the reading of ordinances on two separate calendar days prior to passage, was, by a vote of not less than five members of the Council, dispensed with; and that said ordinance was by a vote of not less than five members of the Council put on its final passage at its first reading this 25th day of July, 1950.

I FURTHER CERTIFY that the final reading of such ordinance was in full.

~~I FURTHER CERTIFY that, prior to the final reading of such ordinance, a written or printed copy thereof was furnished to each member of the Council.~~

**FRED W. SICK**

City Clerk of The City of San Diego, California.

(SEAL)

By Helen M. Willyg Deputy.

I HEREBY CERTIFY that the foregoing ordinance was not finally passed until it had been read on two separate calendar days of the Council, to-wit: on the \_\_\_\_\_ day of \_\_\_\_\_, and on the \_\_\_\_\_ day of \_\_\_\_\_.

I FURTHER CERTIFY that the final reading of such ordinance was in full.

I FURTHER CERTIFY that, prior to the final reading of such ordinance, a written or printed copy thereof was furnished to each member of the Council.

(SEAL)

City Clerk of The City of San Diego, California.

By \_\_\_\_\_ Deputy.

SAN DIEGO, CALIFORNIA

Form 1255

JUL 24 11 13 AM 1950

RECEIVED  
CITY CLERK'S OFFICE

00637

A. T. W.

DOCUMENT No. 420867

JUL 27 1950

OFFICE OF THE CITY CLERK  
SAN DIEGO, CALIFORNIA

Ordinance No. 4475

Appx. \$7800.00 from  
Appx. Bal. 7d. provide  
funds construction  
Garbing lot. adj.  
Veterans' Memorial Bldg.

PASSED FIRST READING

Moved by ..... 25 1950

Seconded by ..... W

ADOPTED BY COUNCIL

JUL 25 1950

Moved by ..... W

Seconded by ..... W

GOES INTO EFFECT

Recorded on Film No. 30 354

00638

ORDINANCE NO. 4475  
(New Series)

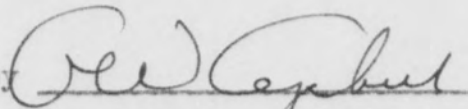
AN ORDINANCE APPROPRIATING THE SUM OF \$7,800.00 FROM THE UNAPPROPRIATED BALANCE FUND OF THE CITY OF SAN DIEGO, FOR THE PURPOSE OF PROVIDING FUNDS FOR THE CONSTRUCTION OF A PARKING LOT ADJACENT TO THE VETERANS' MEMORIAL BUILDING, IN BALBOA PARK, IN SAID CITY.

BE IT ORDAINED By the Council of The City of San Diego, as follows:

Section 1. That the sum of seven thousand eight hundred dollars (\$7,800.00), or so much thereof as may be necessary, be, and the same is hereby set aside and appropriated out of the Unappropriated Balance Fund of The City of San Diego, for the purpose only and exclusively of providing funds for the construction of a parking lot adjacent to the Veterans' Memorial Building, in Balboa Park, in said City.

Section 2. This ordinance shall take effect and be in force on the thirty-first day from and after its passage.

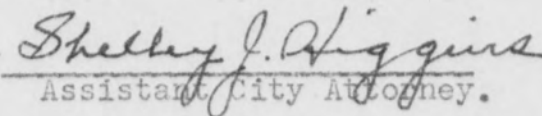
Presented by



Approved as

to form by J.F. DuPaul, City Attorney.

By

  
Assistant City Attorney.



I HEREBY CERTIFY that the money required for the appropriation made and/or indebtedness and/or obligation incurred by reason of the provisions of the foregoing ordinance is in the Treasury, and that it is otherwise unencumbered.

Dated July 24 1950

Jm<sup>c</sup> Quilken  
Auditor and Comptroller of The City of San Diego, California.

By Ru Gerwig Deputy.

Passed and adopted by the Council of the City of San Diego, California, this 25th day of July, 1950, by the following vote, to-wit:

YEAS—Councilmen: Swan, Wincote, Schneider, Kerrigan, Dail, Godfrey,  
Mayor Knox.

NAYS—Council men : None.

ABSENT—Council men : None.

(ATTEST):

Harley E Knox  
Mayor of The City of San Diego, California.

(SEAL)

**FRED W. SICK**  
City Clerk of The City of San Diego, California.  
By Helen M. Willey Deputy.

I HEREBY CERTIFY that, as to the foregoing ordinance, the provisions of Section 16 of the Charter of the City of San Diego requiring the reading of ordinances on two separate calendar days prior to passage, was, by a vote of not less than five members of the Council, dispensed with; and that said ordinance was by a vote of not less than five members of the Council put on its final passage at its first reading this 25th day of July, 1950.

I FURTHER CERTIFY that the final reading of such ordinance was in full.

I FURTHER CERTIFY that, prior to the final reading of such ordinance, a written or printed copy thereof was furnished to each member of the Council.

(SEAL)

**FRED W. SICK**  
City Clerk of The City of San Diego, California.  
By Helen M. Willey Deputy.

I HEREBY CERTIFY that the foregoing ordinance was not finally passed until it had been read on two separate calendar days of the Council, to-wit: on the \_\_\_\_\_ day of \_\_\_\_\_, and on the \_\_\_\_\_ day of \_\_\_\_\_.

I FURTHER CERTIFY that the final reading of such ordinance was in full.

I FURTHER CERTIFY that, prior to the final reading of such ordinance, a written or printed copy thereof was furnished to each member of the Council.

(SEAL)

\_\_\_\_\_  
City Clerk of The City of San Diego, California.  
By \_\_\_\_\_ Deputy.

A. N. W.

DOCUMENT No. 420868

JUL 27 1950

OFFICE OF THE CITY CLERK  
SAN DIEGO, CALIFORNIA

Ordinance No. 4476

*Approved \$7300.00 from  
Municipal Bond Fund.  
Permitted funds for  
lighting parking lot adj.  
Veterans Memorial Bldg.*

PASSED FIRST READING  
JUL 25 1950

Moved by *q*

Seconded by *scs*

ADOPTED BY COUNCIL

JUL 25 1950

Moved by *scs*

Seconded by *scs*

GOES INTO EFFECT

Recorded on Film No. 30 355

00641

ORDINANCE NO. 4473  
(New Series)


AN ORDINANCE APPROPRIATING THE SUM OF \$7,300.00 FROM THE UNAPPROPRIATED BALANCE FUND OF THE CITY OF SAN DIEGO, FOR THE PURPOSE OF PROVIDING FUNDS FOR LIGHTING THE PARKING LOT ADJACENT TO THE VETERANS MEMORIAL BUILDING, IN BALBOA PARK, IN SAID CITY.

BE IT ORDAINED By the Council of The City of San Diego, as follows:

Section 1. That the sum of seven thousand three hundred dollars (\$7,300.00), or so much thereof as may be necessary, be, and the same is hereby set aside and appropriated out of the Unappropriated Balance Fund of The City of San Diego, for the purpose only and exclusively of providing funds for lighting the parking lot adjacent to the Veterans' Memorial Building, in Balboa Park, in said City.

Section 2. This ordinance shall take effect and be in force on the thirty-first day from and after its passage.

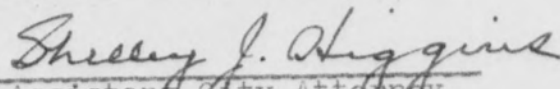
Presented by



Approved as

to form by J.F. DuPaul, City Attorney.

By

  
Assistant City Attorney.

I HEREBY CERTIFY that the money required for the appropriation made and/or indebtedness and/or obligation incurred by reason of the provisions of the foregoing ordinance is in the Treasury, and that it is otherwise unencumbered.

Dated July 24 1950

J. E. Guilken  
Auditor and Comptroller of The City of San Diego, California.

By R. Gering Deputy.

Passed and adopted by the Council of the City of San Diego, California, this 25th day of July, 1950, by the following vote, to-wit:

YEAS—Councilmen: Swan, Wincote, Schneider, Kerrigan, Dail, Godfrey,  
Mayor Knox

NAYS—Councilmen: None

ABSENT—Councilmen: None

(ATTEST):

Hadley E. Knox  
Mayor of The City of San Diego, California.

(SEAL)

FRED W. SICK  
City Clerk of The City of San Diego, California.  
By Helen M. Willig Deputy.

I HEREBY CERTIFY that, as to the foregoing ordinance, the provisions of Section 16 of the Charter of the City of San Diego requiring the reading of ordinances on two separate calendar days prior to passage, was, by a vote of not less than five members of the Council, dispensed with; and that said ordinance was by a vote of not less than five members of the Council put on its final passage at its first reading this 25th day of July, 1950

I FURTHER CERTIFY that the final reading of such ordinance was in full.

~~I FURTHER CERTIFY that, prior to the final reading of such ordinance, a written or printed copy thereof was furnished to each member of the Council.~~

(SEAL)

FRED W. SICK  
City Clerk of The City of San Diego, California.  
By Helen M. Willig Deputy.

~~I HEREBY CERTIFY that the foregoing ordinance was not finally passed until it had been read on two separate calendar days of the Council, to-wit: on the \_\_\_\_\_ day of \_\_\_\_\_, and on the \_\_\_\_\_ day of \_\_\_\_\_.~~

~~I FURTHER CERTIFY that the final reading of such ordinance was in full.~~

~~I FURTHER CERTIFY that, prior to the final reading of such ordinance, a written or printed copy thereof was furnished to each member of the Council.~~

(SEAL)

~~City Clerk of The City of San Diego, California.  
By \_\_\_\_\_ Deputy.~~



DOCUMENT No.

420673

JUL 24 1950

Filed  
OFFICE OF THE CITY CLERK  
SAN DIEGO, CALIFORNIA

Ordinance No.

4477

Appropriation: \$1,000.

From Capital City

for Ed. for City's

Share of Sewerage

Sanada Road

(Hemswills  
Mason)

PASSED FIRST READING

JUL 25 1950

Moved by

*K*

Seconded by

*K*

ADOPTED BY COUNCIL

JUL 25 1950

Moved by

*K*

Seconded by

*K*

GOES INTO EFFECT

Recorded on Film No. 30 356

00644

ORDINANCE NO. 4477  
(New Series)

AN ORDINANCE APPROPRIATING THE SUM OF \$1,000.00 FROM THE CAPITAL OUTLAY FUND OF THE CITY OF SAN DIEGO, FOR THE PURPOSE OF PROVIDING FUNDS TO PAY THE CITY'S SHARE OF THE COST OF THE INSTALLATION OF A TEN-INCH SEWER IN JAMACHA ROAD, IN SAID CITY.

BE IT ORDAINED By the Council of The City of San Diego, as follows:

Section 1. That the sum of one thousand dollars (\$1,000.00), or so much thereof as may be necessary, be, and the same is hereby set aside and appropriated out of the Capital Outlay Fund of The City of San Diego, for the purpose only and exclusively of providing funds to pay the City's share of the cost of the installation of a ten-inch sewer in Jamacha Road, in Hermosillo Manor, in said City.

Section 2. This ordinance shall take effect and be in force on the thirty-first day from and after its passage.

Presented by

*W. K. ...*

Approved as

to form by J.F. DuPaul, City Attorney.

By

*Shelley J. Higgins*  
Assistant City Attorney.

I HEREBY CERTIFY that the money required for the appropriation made and/or indebtedness and/or obligation incurred by reason of the provisions of the foregoing ordinance is in the Treasury, and that it is otherwise unencumbered.

Dated July 21, 1950

John C. Zuilken  
Auditor and Comptroller of The City of San Diego, California.

By W. Gerwig Deputy.

Passed and adopted by the Council of the City of San Diego, California, this 25th day of July, 1950, by the following vote, to-wit:

YEAS—Councilmen: Swan, Wincote, Schneider, Kerrigan, Dail,  
Godfrey, Mayor Knox

NAYS—Councilmen: None

ABSENT—Councilmen: None

(ATTEST):

Harley E. Knox  
Mayor of The City of San Diego, California.

(SEAL)

FRED W. SICK  
City Clerk of The City of San Diego, California.  
By Helen M. Wilbig Deputy.

I HEREBY CERTIFY that, as to the foregoing ordinance, the provisions of Section 16 of the Charter of the City of San Diego requiring the reading of ordinances on two separate calendar days prior to passage, was, by a vote of not less than five members of the Council, dispensed with; and that said ordinance was by a vote of not less than five members of the Council put on its final passage at its first reading this 25th day of July, 1950

I FURTHER CERTIFY that the final reading of such ordinance was in full.

~~I FURTHER CERTIFY that, prior to the final reading of such ordinance, a written or printed copy thereof was furnished to each member of the Council.~~

(SEAL)

FRED W. SICK  
City Clerk of The City of San Diego, California.  
By Helen M. Wilbig Deputy.

I HEREBY CERTIFY that the foregoing ordinance was not finally passed until it had been read on two separate calendar days of the Council, to-wit: on the \_\_\_\_\_ day of \_\_\_\_\_, and on the \_\_\_\_\_ day of \_\_\_\_\_.

I FURTHER CERTIFY that the final reading of such ordinance was in full.

I FURTHER CERTIFY that, prior to the final reading of such ordinance, a written or printed copy thereof was furnished to each member of the Council.

(SEAL)

\_\_\_\_\_  
City Clerk of The City of San Diego, California.  
Deputy.

Form 1256

SAN DIEGO, CALIFORNIA

JUL 24 12 06 PM 1950

RECEIVED  
CITY CLERK'S OFFICE

00646

A. P. B.

DOCUMENT No. 420869

Filed JUL 27 1950

OFFICE OF THE CITY CLERK  
SAN DIEGO, CALIFORNIA

C0647

Ordinance No. 4478

approx. \$11,000.00 from  
Capital Outlay Fund.  
constant stream  
drain in highway at,  
bet. La Jolla Blvd and San Diego Rd.

PASSED FIRST READING

JUL 25 1950

Moved by *W*

Seconded by *W*

ADOPTED BY COUNCIL

Moved by *W*

Seconded by *W*

GOES INTO EFFECT

Recorded on Film No. 30 357



ORDINANCE NO. 4478  
(New Series)

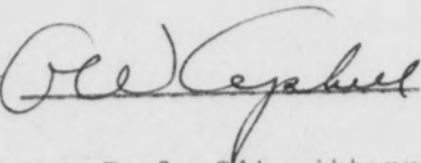
AN ORDINANCE APPROPRIATING THE SUM OF \$11,000.00 FROM THE CAPITAL OUTLAY FUND OF THE CITY OF SAN DIEGO, FOR THE PURPOSE OF PROVIDING FUNDS FOR THE CONSTRUCTION OF A STORM DRAIN IN MIDWAY STREET, BETWEEN LA JOLLA BOULEVARD AND SEAROSE PLACE, IN SAID CITY.

BE IT ORDAINED By the Council of The City of San Diego, as follows:

Section 1. That the sum of eleven thousand dollars (\$11,000.00), or so much thereof as may be necessary, be, and the same is hereby set aside and appropriated out of the Capital Outlay Fund of The City of San Diego, for the purpose only and exclusively of providing funds for the construction of a storm drain in Midway Street, between La Jolla Boulevard and Searose Place, in said City.

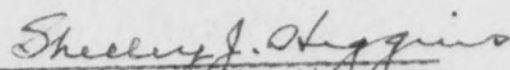
Section 2. This ordinance shall take effect and be in force on the thirty-first day from and after its passage.

Presented by



Approved as  
to form by J.F. DuPaul, City Attorney.

By

  
Assistant City Attorney.

I HEREBY CERTIFY that the money required for the appropriation made and/or indebtedness and/or obligation incurred by reason of the provisions of the foregoing ordinance is in the Treasury, and that it is otherwise unencumbered.

Dated July 24, 1950

John E. Quilken  
Auditor and Comptroller of The City of San Diego, California.

By Lu Gerwig Deputy.

Passed and adopted by the Council of the City of San Diego, California, this 25th day of

July, 1950, by the following vote, to-wit:

YEAS—Councilmen: Swan, Wincote, Schneider, Kerrigan, Dail, Godfrey,

Mayor Knox

NAYS—Councilmen: None

ABSENT—Councilmen: None

(ATTEST):

Harley E. Knox  
Mayor of The City of San Diego, California.

(SEAL)

FRED W. SICK  
City Clerk of The City of San Diego, California.  
By Helen M. Willyg Deputy.

I HEREBY CERTIFY that, as to the foregoing ordinance, the provisions of Section 16 of the Charter of the City of San Diego requiring the reading of ordinances on two separate calendar days prior to passage, was, by a vote of not less than five members of the Council, dispensed with; and that said ordinance was by a vote of not less than five members of the Council put on its final passage at its first reading this 25th day of July, 1950

I FURTHER CERTIFY that the final reading of such ordinance was in full.

~~I FURTHER CERTIFY that, prior to the final reading of such ordinance, a written or printed copy thereof was furnished to each member of the Council.~~

(SEAL)

FRED W. SICK  
City Clerk of The City of San Diego, California.  
By Helen M. Willyg Deputy.

~~I HEREBY CERTIFY that the foregoing ordinance was not finally passed until it had been read on two separate calendar days of the Council, to-wit: on the \_\_\_\_\_ day of \_\_\_\_\_, and on the \_\_\_\_\_ day of \_\_\_\_\_.~~

~~I FURTHER CERTIFY that the final reading of such ordinance was in full.~~

~~I FURTHER CERTIFY that, prior to the final reading of such ordinance, a written or printed copy thereof was furnished to each member of the Council.~~

(SEAL)

~~\_\_\_\_\_  
City Clerk of The City of San Diego, California.  
By \_\_\_\_\_ Deputy.~~

L.M.D.

DOCUMENT No. 420814

JUL 26 1950

Filed  
OFFICE OF THE CITY CLERK  
SAN DIEGO, CALIFORNIA

Ordinance No. 4479

*Amending Section 75,  
As added 887 and  
adding Section 75.1  
to Ordinance No.  
11648 (Plumbing  
Ordinance)*

PASSED FIRST READING

Moved by *W* JUL 27 1950

Seconded by *cabl*

ADOPTED BY COUNCIL

JUL 27 1950

Moved by *W*

Seconded by *cabl*

GOES INTO EFFECT

Recorded on Film No. 30 449

00650

*Sec. 75 + 75.1  
replaced by 4579 NS*

ORDINANCE No. 4479  
(New Series)

AN ORDINANCE AMENDING SECTIONS 75, 84 AND 227  
AND ADDING A SECTION TO BE KNOWN AS SECTION  
75.1 TO ORDINANCE No. 11648 (PLUMBING ORDI-  
NANCE), APPROVED MARCH 28, 1928.

BE IT ORDAINED, By the Council of The City of San Diego,  
as follows:

Section 1. That section 75 of Ordinance No. 11648 of the ordinances of The City of San Diego, entitled, "An Ordinance relating to and regulating sanitary plumbing and drainage, prescribing the conditions under which plumbing may be carried on in The City of San Diego, California, and repealing ordinances numbered 8628, 8848 and 9323, and all ordinances and parts of ordinances in conflict herewith.", approved March 28, 1928, be, and the same is hereby amended to read as follows:

"Section 75. All plumbing material shall be of qualities specified herein and free from defects. All soil, waste and vent pipe and fittings, installed in any building in The City of San Diego, and extending to a point not less than three feet outside of any such building, shall be of not less than the quality known to the plumbing trade as medium or 45 lb. cast iron pipe and fittings; provided, however, lead pipe may be used as provided elsewhere in this ordinance. All cast iron pipe and fittings shall be of the locked hub or lead keyed type and shall conform to the specifications of Soil Pipe Association. All cast iron pipe shall bear the maker's name and weight of pipe."

Section 2. That said Ordinance No. 11648 be, and the same is hereby amended by adding thereto a new section to be known as and numbered Section 75.1, which said section shall read as follows:



"Section 75.1. House sewers beginning three (3) feet from any building or structure, shall be of cast iron pipe and fittings or vitrified clay pipe and fittings with approved mechanical compression joints.

Vitrified clay pipe and fittings must conform to the Federal specifications for clay sewer pipe Serial designation S S P 361a and shall be not less than four (4) inches inside diameter. All vitrified clay pipe shall be laid to a true line and an even grade on a firm foundation, with suitable excavation to receive the socket, so as to provide uniform bearing along the entire length of the barrel of the pipe. Pipe laying shall start at the lowest point and proceed up grade with socket pointing up grade.

All vitrified clay pipe house sewers shall have a depth of cover of at least eighteen (18) inches except when protected with concrete. A tee or wye shall be placed in a vertical position at the property line for the purpose of testing the line. Such tests shall consist of filling the system with water to a point producing not less than a ten (10) foot head on the house sewer. During the test the joint shall show no leakage. No joint or pipe shall be covered or concealed until line has been tested, inspected and approved by the plumbing inspector. Pipe and fittings must be covered immediately after approved."

Section 3. That section 84 of said Ordinance No. 11648 be, and the same is hereby amended to read as follows:

93,664  
"No stone, brick, cement sewer pipe or any earthenware pipe shall be permitted to be installed under any building except as provided for acid sinks or tanks as

00652

provided for in this Ordinance.

In case of a stone, brick, cement or earthenware sewer having been installed within the property line not under any building prior to the adoption of this Ordinance, if the same is in good working order, it shall remain and continue to be used as a soil drain and connections may be made therewith."

Section 4. That section 227 of said Ordinance No. 11648 be, and the same is hereby amended to read as follows:


See  
13.1383

"Section 227. When a public sewer has been installed in a subdivision or tract of land in a manner to make it accessible to each lot therein as platted at the time of installation, and it is contemplated by the owner to resubdivide said tract or lots in a manner different from the original plan, then it shall be necessary for the owner thereof, in making such resubdivision, to provide a public sewer, established on a street, alley, public thoroughfare, or the sidewalk parking space, nearest the lot line or parallel to and within four (4) feet of the rear of each lot, in such a manner that each lot in the proposed subdivision shall be provided with a public sewer entrance. Where it is proposed to establish a public sewer inside of any property line, or on the sidewalk parking space in any resubdivision tract, or lots, the same shall be laid at least two (2) feet deep at the point where it terminates for the use of the last lot in the proposed subdivision, and a cleanout plug shall be placed at the end of the line, the size of said sewer to be in accordance with Section 210 of this ordinance and the owner or owners of said tract or lots shall furnish The City of San Diego, California, an easement and right-of-way for

said sewer line. Where it is proposed to establish the sewer line on the sidewalk parking space or inside of any lot line, the same shall be done by a licensed Master Plumber and the Sewer Department shall record such installations by accurate measurements. Furthermore, shall either of the sewer lines established on the sidewalk parking space or inside of any lot line be extended to serve any additional lot, a permit must be obtained from the Sewer Department, and a fee of five dollars (\$5.00) shall be paid for each additional lot connecting thereto."

Section 5. This ordinance shall take effect and be in force on the thirty-first day from and after its passage.

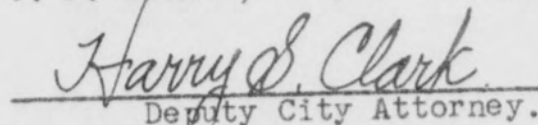
Presented by



APPROVED as  
to form by

J. F. DuPAUL, City Attorney,

By

  
Deputy City Attorney.

00654

I HEREBY CERTIFY that the money required for the appropriation made and/or indebtedness and/or obligation incurred by reason of the provisions of the foregoing ordinance is in the Treasury, and that it is otherwise unencumbered.

Dated.....

Auditor and Comptroller of The City of San Diego, California.

By..... Deputy.

Passed and adopted by the Council of the City of San Diego, California, this 27th day of July, 1950, by the following vote, to-wit:

YEAS—Councilmen: Swan, Wincote, Schneider, Kerrigan, Godfrey,

NAYS—Councilmen : None

ABSENT—Councilmen : Dall, Mayor Knox

(ATTEST):

*Harley E Knox*

Mayor of The City of San Diego, California.

**FRED W. SICK**

City Clerk of The City of San Diego, California.

(SEAL)

By *Helen M. Willig* Deputy.

I HEREBY CERTIFY that, as to the foregoing ordinance, the provisions of Section 16 of the Charter of the City of San Diego requiring the reading of ordinances on two separate calendar days prior to passage, was, by a vote of not less than five members of the Council, dispensed with; and that said ordinance was by a vote of not less than five members of the Council put on its final passage at its first reading this 27th day of July, 1950

~~I FURTHER CERTIFY that the final reading of such ordinance was in full.~~

I FURTHER CERTIFY that, prior to the final reading of such ordinance, a written or printed copy thereof was furnished to each member of the Council.

(SEAL)

**FRED W. SICK**

City Clerk of The City of San Diego, California.

By *Helen M. Willig* Deputy.

I HEREBY CERTIFY that the foregoing ordinance was not finally passed until it had been read on two separate calendar days of the Council, to-wit: on the..... day of..... and on the..... day of.....

I FURTHER CERTIFY that the final reading of such ordinance was in full.

I FURTHER CERTIFY that, prior to the final reading of such ordinance, a written or printed copy thereof was furnished to each member of the Council.

(SEAL)

City Clerk of The City of San Diego, California.

By..... Deputy.

SAN DIEGO, CALIFORNIA

Form 1255

JUL 26 12 07 PM 1950

RECEIVED  
CITY CLERK'S OFFICE

00655



421594

DOCUMENT NO.

~~406 11 1950~~

Filed

FRED W. SICK

City Clerk.

By

Deputy.

**Affidavit of Publication**

OF

ORD. # 4479 (MS)

Amend Sec. 75, 84 & 227 &

adding Sec. 75.1 to Ord.#

11648 (Plumbing Ord.)

00656

# Affidavit of Publication

Affidavit of Publication of

STATE OF CALIFORNIA,  
COUNTY OF SAN DIEGO,  
CITY OF SAN DIEGO.

SS.

1875

## ORDINANCE NO. 4479 (NEW SERIES)

AN ORDINANCE AMENDING SECTIONS 75, 84, AND 227 AND ADDING A SECTION TO BE KNOWN AS SECTION 75.1 TO ORDINANCE NO. 11648 (PLUMBING ORDINANCE), APPROVED MARCH 28, 1928.

BE IT ORDAINED, By the Council of The City of San Diego, as follows:

Section 1. That Section 75 of Ordinance No. 11648 of the Ordinance of The City of San Diego, entitled, "An Ordinance relating to and regulating sanitary plumbing and drainage, prescribing the conditions under which plumbing may be carried on in The City of San Diego, California, and repealing ordinances numbered 8628, 8848 and 9322, and all ordinances and parts of ordinances in conflict herewith," approved March 28, 1928, be, and the same is hereby amended to read as follows:

"Section 75. All plumbing material shall be of qualities specified herein and free from defects. All soil, waste and vent pipe and fittings, installed in any building in The City of San Diego, and extending to a point not less than three feet outside of any such building, shall be of not less than the quality known to the plumbing trade as medium or 1/2 lb. cast iron pipe and fittings; provided, however, lead pipe may be used as provided elsewhere in this ordinance. All cast iron pipe and fittings shall be of the locked hub or lead keyed type and shall conform to the specifications of Soil Pipe Association. All cast iron pipe shall bear the maker's name and weight of pipe."

Section 2. That said Ordinance No. 11648 be, and the same is hereby amended by adding thereto a new section to be known as and numbered Section 75.1, which said section shall read as follows:

"Section 75.1. House sewers beginning three (3) feet from any building or structure, shall be of cast iron pipe and fittings or vitrified clay pipe and fittings with approved mechanical compression joints.

Vitrified clay pipe and fittings must conform to the Federal specifications for clay sewer pipe Serial designation S S P 351a and shall be not less than four (4) inches inside diameter. All vitrified clay pipe shall be laid to a true line and an even grade on a firm foundation, with suitable excavation to receive the socket, so as to provide uniform bearing along the entire length of the barrel of the pipe. Pipe laying shall start at the lowest point and proceed up grade with socket pointing up grade.

All vitrified clay pipe house sewers shall have a depth of cover of at least eighteen (18) inches except when protected with concrete. A tea or wye shall be placed in a vertical position at the property line for the purpose of testing the line. Such tests shall consist of filling the system with water to a point producing not less than a ten (10) foot head on the house sewer. During the test the joint shall show no leakage. No joint or pipe shall be covered or concealed until line has been tested, inspected and approved by the plumbing inspector. Pipe and fittings must be covered immediately after approved."

Section 3. That Section 84 of said Ordinance No. 11648 be, and the same is hereby amended to read as follows:

"No stone, brick, cement sewer pipe or any earthenware pipe shall be permitted to be installed under any building except as provided for acid sinks or tanks as provided for in this Ordinance.

In case of a stone, brick, cement or earthenware sewer having been installed within the property line not under any building prior to the adoption of this Ordinance, if the same is in good working order, it shall remain and continue to be used as a soil drain and connections may be made therewith."

Section 4. That Section 227 of said Ordinance No. 11648 be, and the same is hereby amended to read as follows:

"Section 227. When a public sewer has been installed in a subdivision or tract of land in a manner to make it accessible to each lot therein as platted at the time of installation, and it is contemplated by the owner to re-subdivide said tract or lots in a manner different from the original plan, then it shall be necessary for the owner thereof, in making such re-subdivision, to provide a public sewer, established on a street, alley, public thoroughfare, or the sidewalk parking space, nearest the lot line or parallel to and within four (4) feet of the rear of each

lot, in such a manner that each lot in the proposed subdivision shall be provided with a public sewer entrance. Where it is proposed to establish a public sewer inside of any property line, or on the sidewalk parking space in any re-subdivision tract, or lots, the same shall be laid at least two (2) feet deep at the point where it terminates for the use of the last lot in the proposed subdivision, and a cleanout plug shall be placed at the end of the line, the size of said sewer to be in accordance with Section 210 of this ordinance and the owner or owners of said tract or lots shall furnish The City of San Diego, California, an easement and right-of-way for said sewer line. Where it is proposed to establish the sewer line on the sidewalk parking space or inside of any lot line, the same shall be done by a licensed Master Plumber and the Sewer Department shall record such installations by accurate measurements. Furthermore, shall either of the sewer lines established on the sidewalk parking space or inside of any lot line be extended to serve any additional lot, a permit must be obtained from the Sewer Department, and a fee of five dollars (\$5.00) shall be paid for each additional lot connecting thereto."

Section 5. This ordinance shall take effect and be in force on the thirty-first day from and after its passage.

Passed and adopted by the Council of the City of San Diego, California, this 27th day of July, 1950, by the following vote, to-wit:

YEAS—Councilmen: Swan, Win-cote, Schneider, Kerrigan, Godfrey.  
NAYS—Councilmen: None.  
ABSENT—Councilman: Dail,  
Mayor Knox.

HARLEY E. KNOX,  
(Attest): Mayor of The City of San Diego, California.  
FRED W. SICK,  
(Seal) City Clerk of The City of San Diego, California.

By HELEN M. WILLIG, Deputy.

I HEREBY CERTIFY that, as to the foregoing ordinance, the provisions of Section 16 of the Charter of the City of San Diego requiring the reading of ordinances on two separate calendar days prior to passage, was, by a vote of not less than five members of the Council, dispensed with; and that said ordinance was by a vote of not less than five members of the Council put on its final passage at its first reading this 27th day of July, 1950.

I FURTHER CERTIFY that, prior to the final reading of such ordinance, a written or printed copy thereof was furnished to each member of the Council.

FRED W. SICK,  
(Seal) City Clerk of The City of San Diego, California.  
By HELEN M. WILLIG, Deputy.

8/4

In the matter of the publication of  
ORDINANCE NO 4479 (NEW SERIES)

H. D. Frey, being duly sworn, deposes and says: That he is a resident of the County of San Diego, State of California, over twenty-one years of age, and not interested as a party or otherwise in the above-named matter.

That he is the principal clerk of the printers of The San Diego Union, a newspaper published daily in the City of San Diego, County of San Diego, State of California, and of general circulation in said City; that as such principal clerk he has charge of all the advertisements published in said newspaper; that the said ORDINANCE

of which the annexed clipping is a copy, has been published in said newspaper for the period of ONE days, to-wit: upon the 4th

days of AUGUST, 19 50, and upon the

\_\_\_\_\_ days of \_\_\_\_\_ 19\_\_\_\_, and that said publication was made in the said newspaper proper, and not in a supplement thereof.

Subscribed and sworn to before me, this AUG 11 1950 day of \_\_\_\_\_ A. D. 19\_\_\_\_\_

FRED W. SICK

City Clerk of the City of San Diego, California

(Seal)

By Harold R. Carter Deputy.

SAN DIEGO, CALIFORNIA

AUG 11 2 54 PM 1950

CITY CLERK'S OFFICE RECEIVED

00657

A. T. W.

420756

DOCUMENT No.

JUL 25 1950

Filed.....  
OFFICE OF THE CITY CLERK  
SAN DIEGO, CALIFORNIA

4480

Ordinance No. ....

Establish grade Locust Street,

between Oliphant and Poe Sts

PASSED FIRST READING

JUL 27 1950

Moved by .....

Seconded by .....

ADOPTED BY COUNCIL JUL 27 1950

Moved by .....

Seconded by .....

GOES INTO EFFECT

Recorded on Film No. 30 450

00558

AN ORDINANCE ESTABLISHING THE GRADE OF LOCUST STREET, IN THE CITY OF SAN DIEGO, CALIFORNIA, BETWEEN THE SOUTHWESTERLY LINE OF OLIPHANT STREET AND THE NORTHEASTERLY LINE OF POE STREET.

BE IT ORDAINED By the Council of the City of San Diego, California, as follows:

SECTION 1. That the grade of Locust Street in the City of San Diego, California, between the southwesterly line of Oliphant Street and the northeasterly line of Poe Street, be, and the same is hereby established as follows:

At the intersection of the northwesterly line of Locust Street with the southwesterly line of Oliphant Street, establish the grade elevation at 13.30 feet.

At the intersection of the northwesterly line of Locust Street with the northeasterly line of Oliphant Street, establish the grade elevation at 12.55 feet.

At a point on the northwesterly line of Locust Street distant 12.50 feet northeasterly from the intersection of the northwesterly line of Locust Street with the northeasterly line of Oliphant Street, establish the grade elevation at 12.40 feet; at a point on the northwesterly line of Locust Street distant 12.50 feet northeasterly of the last named point, establish the grade elevation at 12.40 feet; at a point on the northwesterly line of Locust Street distant 150.00 feet northeasterly of the last named point, establish the grade elevation at 13.00 feet; at a point on the northwesterly line of Locust Street distant 12.50 feet northeasterly of the last named point, establish the grade elevation at 13.20 feet.

At the intersection of the northwesterly line of Locust Street with the southwesterly line of Poe Street, establish the grade elevation at 13.65 feet.

At the intersection of the northwesterly line of Locust Street with the northeasterly line of Poe Street, establish the grade elevation at 15.00 feet.

At the intersection of the southeasterly line of Locust Street with the southwesterly line of Oliphant Street, establish the grade elevation at 12.50 feet.

At the intersection of the southeasterly line of Locust Street with the northeasterly line of Oliphant Street, establish the grade elevation at 11.79 feet.

At a point on the southeasterly line of Locust Street distant 12.50 feet



northeasterly from the intersection of the southeasterly line of Locust Street with the northeasterly line of Oliphant Street, establish the grade elevation at 11.85 feet; at a point on the southeasterly line of Locust Street distant 12.50 feet northeasterly of the last named point, establish the grade elevation at 11.90 feet; at a point on the southeasterly line of Locust Street distant 150.00 feet northeasterly of the last named point, establish the grade elevation at 12.50 feet; at a point on the southeasterly line of Locust Street distant 12.50 feet northeasterly of the last named point, establish the grade elevation at 12.55 feet.

At the intersection of the southeasterly line of Locust Street with the southwesterly line of Poe Street, establish the grade elevation at 12.50 feet.

At the intersection of the southeasterly line of Locust Street with the northeasterly line of Poe Street, establish the grade elevation at 14.00 feet.

SECTION 2. And the grade of Locust Street between the points hereinbefore mentioned, shall have a uniform ascent and descent; all of said grade elevations to be above the datum line of levels as fixed by Ordinance No. 3950 of the ordinances of said City.

SECTION 3. This Ordinance shall take effect and be in force on the thirty-first day from and after its passage.

Approved as to form

J. F. DU PAUL  
City Attorney

By

Harry S. Clark  
Deputy City Attorney

Presented by

A. K. Fogg  
City Engineer

\_\_\_\_\_  
City Manager

I HEREBY CERTIFY that the money required for the appropriation made and/or indebtedness and/or obligation incurred by reason of the provisions of the foregoing ordinance is in the Treasury, and that it is otherwise unencumbered.

Dated.....

Auditor and Comptroller of The City of San Diego, California.

By..... Deputy.

Passed and adopted by the Council of the City of San Diego, California, this 27th day of July, 1950, by the following vote, to-wit:

YEAS—Councilmen: Swan, Wincote, Schneider, Kerrigan, Godfrey

NAYS—Councilmen: None

ABSENT—Councilman: Dail, Mayor Knox

(ATTEST):

*Harley E. Knox*  
Mayor of The City of San Diego, California.

(SEAL)

FRED W. SICK  
City Clerk of The City of San Diego, California.  
By *Helen M. Wilby* Deputy.

I HEREBY CERTIFY that, as to the foregoing ordinance, the provisions of Section 16 of the Charter of the City of San Diego requiring the reading of ordinances on two separate calendar days prior to passage, was, by a vote of not less than five members of the Council, dispensed with; and that said ordinance was by a vote of not less than five members of the Council put on its final passage at its first reading this 27th day of July, 1950.

I FURTHER CERTIFY that the final reading of such ordinance was in full.

~~I FURTHER CERTIFY that prior to the final reading of such ordinance, a written or printed copy thereof was furnished to each member of the Council.~~

(SEAL)

FRED W. SICK  
City Clerk of The City of San Diego, California.  
By *Helen M. Wilby* Deputy.

~~I HEREBY CERTIFY that the foregoing ordinance was not finally passed until it had been read on two separate calendar days of the Council, to-wit: on the..... day of..... and on the..... day of.....~~

~~I FURTHER CERTIFY that the final reading of such ordinance was in full.~~

~~I FURTHER CERTIFY that, prior to the final reading of such ordinance, a written or printed copy thereof was furnished to each member of the Council.~~

(SEAL)

.....  
City Clerk of The City of San Diego, California.  
By..... Deputy.

Form 1255

SAN DIEGO, CALIFORNIA

JUL 25 9 42 AM 1950

RECEIVED  
CITY CLERK'S OFFICE

19906

Ord-N.S. 4481-N.S. 4490

1950

**ANALYSIS FILED**  
DOCUMENT No. 421103

Filed AUG - 1 1950  
OFFICE OF THE CITY CLERK  
SAN DIEGO, CALIFORNIA

Ordinance No. 4481

Approved: \$3500.00 from  
Chicago: Bal. Fd. for Bureau  
Vital Statistics, in Health  
Dept.

PASSED FIRST READING

..... JUL 27 1950 .....

Moved by ..... W .....

Seconded by ..... S .....

ADOPTED BY COUNCIL 1950

Moved by ..... W .....

Seconded by ..... S .....

GOES INTO EFFECT

Recorded on Film No. 30 451



ORDINANCE NO. 4481  
(New Series)


AN ORDINANCE APPROPRIATING THE SUM OF \$3500.00 OUT OF THE UNAPPROPRIATED BALANCE FUND OF THE CITY OF SAN DIEGO, FOR THE PURPOSE OF PROVIDING FUNDS TO BE USED IN CONNECTION WITH THE OPERATION OF THE BUREAU OF VITAL STATISTICS, IN THE DEPARTMENT OF PUBLIC HEALTH OF SAID CITY.

BE IT ORDAINED By the Council of The City of San Diego, as follows:

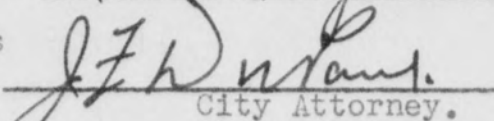
Section 1. That the sum of three thousand five hundred dollars (\$3,500.00), or so much thereof as may be necessary, be, and the same is hereby set aside and appropriated out of the Unappropriated Balance Fund of The City of San Diego, for the purpose only and exclusively of providing funds to be used in connection with the operation and support of the Bureau of Vital Statistics, in the Department of Public Health of said City.

Section 2. This ordinance shall take effect and be in force on the thirty-first day from and after its passage.

Presented by



Approved as  
to form by

  
City Attorney.

I HEREBY CERTIFY that the money required for the appropriation made and/or indebtedness and/or obligation incurred by reason of the provisions of the foregoing ordinance is in the Treasury, and that it is otherwise unencumbered.

Dated July 27, 1950

James S. Zuilken  
Auditor and Comptroller of The City of San Diego, California.

By R. Gerwig Deputy.

Passed and adopted by the Council of the City of San Diego, California, this 27th day of July, 1950, by the following vote, to-wit:

YEAS—Councilmen: Swan, Wincote, Schneider, Kerrigan, Godfrey

NAYS—Councilmen: None

ABSENT—Councilman: Dail, Mayor Knox

(ATTEST):

Harley E. Knox  
Mayor of The City of San Diego, California.

(SEAL)

FRED W. SICK  
City Clerk of The City of San Diego, California.  
By Helen M. Wilby Deputy.

I HEREBY CERTIFY that, as to the foregoing ordinance, the provisions of Section 16 of the Charter of the City of San Diego requiring the reading of ordinances on two separate calendar days prior to passage, was, by a vote of not less than five members of the Council, dispensed with; and that said ordinance was by a vote of not less than five members of the Council put on its final passage at its first reading this 27th day of July, 1950.

I FURTHER CERTIFY that the final reading of such ordinance was in full.

~~I FURTHER CERTIFY that, prior to the final reading of such ordinance, a written or printed copy thereof was furnished to each member of the Council.~~

(SEAL)

FRED W. SICK  
City Clerk of The City of San Diego, California.  
By Helen M. Wilby Deputy.

~~I HEREBY CERTIFY that the foregoing ordinance was not finally passed until it had been read on two separate calendar days of the Council, to-wit: on the ..... day of ..... and on the ..... day of .....~~

~~I FURTHER CERTIFY that the final reading of such ordinance was in full.~~

~~I FURTHER CERTIFY that, prior to the final reading of such ordinance, a written or printed copy thereof was furnished to each member of the Council.~~

(SEAL)

~~.....  
City Clerk of The City of San Diego, California.  
By ..... Deputy.~~

420348

DOCUMENT No.

JUL 17 1950

FILED  
OFFICE OF THE CITY CLERK  
SAN DIEGO, CALIFORNIA

Ordinance No. 4482

*W. W. ... 11/13*  
*Stanley ... 53*

*Frank ...*

*Frank ... "P-1A"*  
*Joe ("Lee Q. Lane Trust")*

PASSED FIRST READING  
AUG 1 1950

Moved by *W*

Seconded by *D*

ADOPTED BY COUNCIL  
AUG 1 1950

Moved by *W*

Seconded by *Seke*

GOES INTO EFFECT

Recorded on Film No. 31 26

00665

ORDINANCE No. 4482  
(New Series)

AN ORDINANCE INCORPORATING NORTH ONE-HALF OF QUARTER SECTION 53 RANCHO DE LA NACION IN THE CITY OF SAN DIEGO, CALIFORNIA, INTO A "R-1A" ZONE AS DEFINED BY ORDINANCE No. 8924 OF THE ORDINANCES OF SAID CITY AND AMENDMENTS THERETO.

WHEREAS, pursuant to the terms of Ordinance No. 8924 of the Ordinances of The City of San Diego, and amendments thereto, the City Planning Commission fixed and determined a time and place for a public hearing upon the proposed zoning of the North One-half of Quarter section 53 Rancho de la Nacion in The City of San Diego, California; and

WHEREAS, after due notice duly and regularly given, hearings were duly held and all persons interested were given an opportunity to appear and be heard before said Planning Commission; and

WHEREAS, the City Planning Commission by a vote of 5 to 0 has filed a recommendation with the Council of said City as contained in Document No. 419974, recommending that the North One-Half of Quarter Section 53 Rancho de la Nacion in The City of San Diego, California, be incorporated into an "R-1A" zone, as such zone is described in Ordinance No. 8924 of the ordinances of said City and amendments thereto; and

WHEREAS, said Council is of the opinion that the best interests of the people of The City of San Diego will be subserved by adopting the recommendation; NOW, THEREFORE,

BE IT ORDAINED, By the Council of The City of San Diego, as follows:

Section 1. That all that territory situated in The City of San Diego, California, within the boundaries of the district designated "R-1A" on that certain zone map filed in the office of the City Clerk of said City, under Document No. 419974, be, and the same is hereby incorporated into an R-1A zone, as said



zone is described, defined and bounded by Ordinance No. 8924 of the ordinances of The City of San Diego, entitled, "An Ordinance providing for the creation in The City of San Diego, California, of eight zones, consisting of various districts, and prescribing the classes of buildings, structures and improvements in said several zones, and the use thereof, defining the terms used herein and prescribing the penalty for the violation hereof.", approved January 23, 1923, and amendments thereto.

Section 2. From and after the taking effect of this ordinance, no building and/or improvement, or portion thereof in the territory hereinbefore mentioned in Section 1 of this ordinance shall be erected, constructed, converted, established, altered and/or enlarged on any lot in Zone R-1A and no such lot or premises shall be used for any purpose, except as hereinafter specifically provided and allowed in this section:

- (1) One-family dwellings located on a building site not less than one (1) acre in size for each one-family dwelling, except that upon the effective date of this ordinance any lot having an area less than one (1) acre under a different ownership than that of adjoining property, may be so used.
- (2) Churches, elementary and Junior High Schools, parks, playgrounds and private stables.
- (3) Farming, including all types of agriculture and horticulture, except commercial dairies, rabbit, fox and goat farms.
- (4) Public utility substations and transmission lines.
- (5) Accessory buildings and uses customarily incident to any of the above permitted uses.

(6) Front Yard Required.

No building or portion thereof shall be located closer to the front property line than fifteen (15) feet or more as provided for in Ordinance No. 12321, or other setback ordinances of the City.

(7) That any lot or parcel of land divided subsequent to the effective date of Ordinance No. 1856, adopted May 28, 1940, shall have a width of at least one hundred (100) feet, and a minimum frontage of one hundred (100) feet upon a dedicated highway.

(8) That any residence built on a lot in any subdivision map filed of record prior to the effective date of Ordinance No. 1856, adopted May 28, 1940, and having a width of less than one hundred (100) feet, shall maintain side yards of 10% of width of the lot, with minimum of four (4) feet; rear yard requirements as prescribed in an R-1 zone, according to Ordinance No. 8924, approved January 23, 1923, and amendments thereto.

Section 3. This ordinance shall take effect and be in force on the thirty-first day from and after its passage.

Presented by \_\_\_\_\_

APPROVED as  
to form by J. F. DuPAUL, City Attorney,

By Harry S. Clark  
Deputy City Attorney.

I HEREBY CERTIFY that the money required for the appropriation made and/or indebtedness and/or obligation incurred by reason of the provisions of the foregoing ordinance is in the Treasury, and that it is otherwise unencumbered.

Dated.....

Auditor and Comptroller of The City of San Diego, California.

By..... Deputy.

Passed and adopted by the Council of the City of San Diego, California, this 1st day of

August, 1950, by the following vote, to-wit:

YEAS—Councilmen: Swan, Wincote, Schneider, Kerrigan, Dail, Godfrey,  
Mayor Knox.

NAYS—Council men : None.

ABSENT—Council men : None.

(ATTEST):

*Harley E. Knox*  
Mayor of The City of San Diego, California.

(SEAL)

**FRED W. SICK**  
City Clerk of The City of San Diego, California.

By *Helen M. Willyg* Deputy.

I HEREBY CERTIFY that, as to the foregoing ordinance, the provisions of Section 16 of the Charter of the City of San Diego requiring the reading of ordinances on two separate calendar days prior to passage, was, by a vote of not less than five members of the Council, dispensed with; and that said ordinance was by a vote of not less than five members of the Council put on its final passage at its first reading this 1st day of August, 1950.

I FURTHER CERTIFY that the final reading of such ordinance was in full.

~~I FURTHER CERTIFY that, prior to the final reading of such ordinance, a written or printed copy thereof was furnished to each member of the Council.~~

(SEAL)

**FRED W. SICK**  
City Clerk of The City of San Diego, California.

By *Helen M. Willyg* Deputy.

I HEREBY CERTIFY that the foregoing ordinance was not finally passed until it had been read on two separate calendar days of the Council, to-wit: on the..... day of..... and on the..... day of.....

I FURTHER CERTIFY that the final reading of such ordinance was in full.

I FURTHER CERTIFY that, prior to the final reading of such ordinance, a written or printed copy thereof was furnished to each member of the Council.

(SEAL)

.....  
City Clerk of The City of San Diego, California.

By..... Deputy.

DOCUMENT NO. 421603

Filed AUG 11 1950

FRED W. SICK  
*City Clerk.*

By \_\_\_\_\_  
*Deputy.*

**Affidavit of Publication**

OF

ORD. # 4482 (NS)

Incorp. M $\frac{1}{2}$  of  $\frac{1}{4}$  Sec. 53,

Rancho de la Nacion into

"R-1A" Zone.



THE  
FOLLOWING  
DOCUMENT  
IS THE BEST  
COPY  
AVAILABLE  
FOR  
FILMING

# Affidavit of Publication

Affidavit of Publication of

STATE OF CALIFORNIA,  
 COUNTY OF SAN DIEGO, )  
 CITY OF SAN DIEGO. )

1600

In the matter of the publication of  
 ORDINANCE NO 4482 (NEW SERIES)

H. D. Frey, being duly sworn, deposes and says: That he is a resident of the County of San Diego, State of California, over twenty-one years of age, and not interested as a party or otherwise in the above-named matter.

That he is the principal clerk of the printers of The San Diego Union, a newspaper published daily in the City of San Diego, County of San Diego, State of California, and of general circulation in said City; that as such principal clerk he has charge of all the advertisements published in said newspaper; that the said ORDINANCE

of which the annexed clipping is a copy, has been published in said newspaper for the period of ONE days, to-wit: upon the 9th

days of AUGUST, 19 50, and upon the

\_\_\_\_\_ days of \_\_\_\_\_  
 19\_\_\_\_, and that said publication was made in the said newspaper proper, and not in a supplement thereof.

Subscribed and sworn to before me, this  
AUG 11 1950  
 day of \_\_\_\_\_ A. D. 19\_\_\_\_\_

**FRED W. SICK**

City Clerk of the City of San Diego, California

(Seal)

By Harold R. Carter  
 Deputy.

SAN DIEGO, CALIFORNIA

AUG 11 2 54 PM 1950

CITY CLERK'S OFFICE  
 RECEIVED

00671

## ORDINANCE NO. 4482 (NEW SERIES)

AN ORDINANCE INCORPORATING NORTH ONE-HALF OF QUARTER SECTION 53 RANCHO DE LA NACION IN THE CITY OF SAN DIEGO, CALIFORNIA, INTO A "R-1A" ZONE AS DESCRIBED BY ORDINANCE NO. 4482 OF THE ORDINANCES OF SAID CITY AND AMENDMENTS THERETO.

WHEREAS, pursuant to the terms of Ordinance No. 3924 of the ordinances of The City of San Diego, and amendments thereto, the City Planning Commission fixed and determined a zone and placed the same upon the proposed zoning of the North One-Half of Quarter Section 53 Rancho de la Nacion in The City of San Diego, California; and

WHEREAS, after due notice duly and regularly given, hearings were duly held and all persons interested were given an opportunity to appear and be heard before said Planning Commission; and

WHEREAS, said City Planning Commission by a vote of 5 to 4 has filed a recommendation with the Council of said City as contained in Document No. 419974, recommending that the North One-Half of Quarter Section 53 Rancho de la Nacion in The City of San Diego, California, be incorporated into an "R-1A" zone, as such zone is described in Ordinance No. 3924 of the ordinances of said City and amendments thereto; and

WHEREAS, said Council is of the opinion that the best interests of the people of The City of San Diego will be subserved by adopting the recommendation; NOW, THEREFORE,

BE IT ORDAINED by the Council of The City of San Diego, as follows:

Section 1. That all that territory situated in The City of San Diego, California, within the boundaries of the district designated "R-1A" on that certain zone map filed in the office of the City Clerk of said City, under Document No. 419974, be, and the same is hereby incorporated into an R-1A zone, as said zone is described, defined and bounded by Ordinance No. 3924 of the ordinances of The City of San Diego, entitled, "An Ordinance providing for the creation in The City of San Diego, California, of eight zones, consisting of various districts, and prescribing the classes of buildings, structures and improvements in said several zones and the use thereof, defining the terms used herein and prescribing the penalty for the violation hereof," approved January 23, 1923, and amendments thereto.

Section 2. From and after the taking effect of this ordinance, no building and/or improvement, or portion thereof, in the territory hereinbefore mentioned in Section 1 of this ordinance shall be erected, constructed, converted, established, altered and/or enlarged on any lot in Zone R-1A and no such lot or premises shall be used for any purpose, except as hereinafter specifically provided and allowed in this section:

- (1) One-family dwellings located on a building site not less than one (1) acre in size for each one-family dwelling, except that upon the effective date of this ordinance any lot having an area less than one (1) acre under a different ownership than that of adjoining property, may be so used.
- (2) Churches, elementary and Junior High Schools, parks, playgrounds and private stables.
- (3) Farming, including all types of agriculture and horticulture except commercial dairies, rabbit, fox and goat farms.
- (4) Public utility substations and transmission lines.
- (5) Accessory buildings and uses customarily incident to any of the above permitted uses.
- (6) Front Yard Required. No building or portion thereof shall be located closer to the front property line than fifteen (15) feet or more as provided for in Ordinance No. 12321, or other setback ordinances of the City.
- (7) That any lot or parcel of land divided subsequent to the effective date of Ordinance No. 1858, adopted May 28, 1940, shall have a width of at least one hundred (100) feet and a minimum frontage of one hundred (100) feet upon a dedicated highway.
- (8) That any residence built on a lot in any subdivision map filed of record prior to the

effective date of Ordinance No. 1858, adopted May 28, 1940, and having a width of less than one hundred (100) feet, shall within a side yard of 10% of width of the lot with a minimum of four (4) feet; rear yard requirements as prescribed in Ordinance No. 3924, approved January 23, 1923, and amendments thereto.

Section 3. This ordinance shall take effect and be in force on the thirty-first day from and after its passage.

Passed and adopted by the Council of the City of San Diego, California, this 11th day of August, 1950, by the following vote, to-wit:

YEAS—Councilmen: Swan, Win-cote, Schneider, Kutz, Gish, Dall, God-frey, Mayor

NAYS—Commissioners: None

ABSENT—Commissioners: None

(Attest): Mayor of the City of San Diego, California,

(Seal) City Clerk of the City of San Diego, California,

By HELEN M. WILLIG, Deputy.

I HEREBY CERTIFY that, as to the foregoing ordinance, the provisions of Section 15 of the Charter of the City of San Diego requiring the reading of ordinances on two separate occasions prior to passage, was, by a vote of not less than five members of the Council, dispensed with; and that said ordinance was, by a vote of not less than five members of the Council put on its final passage at its first reading on the 1st day of August, 1950.

I FURTHER CERTIFY that the final reading of such ordinance was in full.

(Seal) FRED W. SICK,  
 City Clerk of the City of San Diego, California,

By HELEN M. WILLIG, Deputy.

5/9

A. P. W.

DOCUMENT No. 421031

JUL 31 1950

Filed OFFICE OF THE CITY CLERK  
SAN DIEGO, CALIFORNIA

Ordinance No. 4483

*Changing the name  
of a portion of  
Mannington Street  
to "La Costa  
Drive".*

PASSED FIRST READING 1 1950  
AHC

Moved by *W*

Seconded by *D*

ADOPTED BY COUNCIL 1 1950

Moved by *g*

Seconded by *g*

GOES INTO EFFECT

Recorded on Film No. 31 27

00672

ORDINANCE No. 4483  
(New Series)

AN ORDINANCE CHANGING THE NAME OF A PORTION  
OF WARRINGTON STREET TO "LA CRESTA DRIVE".

BE IT ORDAINED, By the Council of The City of San Diego,  
as follows:

Section 1. That the name of that portion of Warrington  
Street in The City of San Diego, California, lying northeasterly  
of the northeasterly line of Narragansett Avenue and its junc-  
tion with La Cresta Drive, be, and the same is hereby changed  
to La Cresta Drive.

Section 2. This ordinance shall take effect and be in  
force on the thirty-first day from and after its passage.

Presented by \_\_\_\_\_

APPROVED as  
to form by J. F. DuPAUL, City Attorney,

By Harry S. Clark  
Deputy City Attorney.

00673



I HEREBY CERTIFY that the money required for the appropriation made and/or indebtedness and/or obligation incurred by reason of the provisions of the foregoing ordinance is in the Treasury, and that it is otherwise unencumbered.

Dated.....

Auditor and Comptroller of The City of San Diego, California.

By..... Deputy.

Passed and adopted by the Council of the City of San Diego, California, this 1st day of

August, 1950, by the following vote, to-wit:

YEAS—Councilmen: Swan, Wincote, Schneider, Kerrigan, Dail, Godfrey,

Mayor Knox

NAYS—Councilmen: None

ABSENT—Councilmen: None

(ATTEST):

*Harley E. Knox*  
Mayor of The City of San Diego, California.

(SEAL)

FRED W. SICK

City Clerk of The City of San Diego, California.

By *Helen M. Willyg* Deputy.

I HEREBY CERTIFY that, as to the foregoing ordinance, the provisions of Section 16 of the Charter of the City of San Diego requiring the reading of ordinances on two separate calendar days prior to passage, was, by a vote of not less than five members of the Council, dispensed with; and that said ordinance was by a vote of not less than five members of the Council put on its final passage at its first reading this 1st day of August, 1950

I FURTHER CERTIFY that the final reading of such ordinance was in full.

I FURTHER CERTIFY that, prior to the final reading of such ordinance, a written or printed copy thereof was furnished to each member of the Council.

(SEAL)

FRED W. SICK

City Clerk of The City of San Diego, California.

By *Helen M. Willyg* Deputy.

I HEREBY CERTIFY that the foregoing ordinance was not finally passed until it had been read on two separate calendar days of the Council, to-wit: on the..... day of..... and on the..... day of.....

I FURTHER CERTIFY that the final reading of such ordinance was in full.

I FURTHER CERTIFY that, prior to the final reading of such ordinance, a written or printed copy thereof was furnished to each member of the Council.

(SEAL)

City Clerk of The City of San Diego, California.

By..... Deputy.

RECEIVED  
CITY CLERK'S OFFICE  
JUL 31 11 36 AM 1950  
SAN DIEGO, CALIFORNIA

DOCUMENT NO. 421605

Filed AUG 11 1950

FRED W. SICK

City Clerk.

By Deputy.

**Affidavit of Publication**

OF

ORD. # 4483 (NS)

Change name of por of WARINGTON  
ST. to LA CRESTA DR.

\_\_\_\_\_  
\_\_\_\_\_  
\_\_\_\_\_  
\_\_\_\_\_  
\_\_\_\_\_

THE  
FOLLOWING  
DOCUMENT  
IS THE BEST  
COPY  
AVAILABLE  
FOR  
FILMING

# Affidavit of Publication

Affidavit of Publication of

STATE OF CALIFORNIA,  
COUNTY OF SAN DIEGO, }  
CITY OF SAN DIEGO. } SS.

525

In the matter of the publication of  
ORDINANCE NO 4483 (NEW SERIES)

H. D. Frey, being duly sworn, deposes and says: That he is a resident of the County of San Diego, State of California, over twenty-one years of age, and not interested as a party or otherwise in the above-named matter.

That he is the principal clerk of the printers of The San Diego Union, a newspaper published daily in the City of San Diego, County of San Diego, State of California, and of general circulation in said City; that as such principal clerk he has charge of all the advertisements published in said newspaper; that the said **ORDINANCE**

of which the annexed clipping is a copy, has been published in said newspaper for the period of **ONE** days, to-wit: upon the **9th**

days of **AUGUST**, 19 **50**, and upon the

..... days of.....  
19....., and that said publication was made in the said newspaper proper, and not in a supplement thereof.

Subscribed and sworn to before me, this  
day of **AUG 11 1950** A. D. 19.....

**FRED W. SICK**

City Clerk of the City of San Diego, California

(Seal)

By **Harold R. Carter**  
Deputy.

**ORDINANCE NO. 4483**  
(NEW SERIES)

AN ORDINANCE CHANGING THE NAME OF A PORTION OF WARRINGTON STREET TO "LA CRESTA DRIVE".

BE IT ORDAINED, by the Council of The City of San Diego, as follows:

Section 1. That the name of that portion of Warrington Street in The City of San Diego, California, lying northeasterly of the north-easterly line of Narragansett Avenue and its junction with La Cresta Drive, be, and the same is hereby changed to La Cresta Drive.

Section 2. This ordinance shall take effect and be in force on the thirty-first day from and after its passage.

Passed and adopted by the Council of the City of San Diego, California, this 1st day of August, 1950, by the following vote, to-wit:

YEAS—Councilmen: Swan, Win-cote, Schneider, Kerrigan, Dail, Godfrey, Mayor Knox.

NAYS—Councilmen: None.

ABSENT—Councilmen: None.

HAROLD R. CARTER,  
(Attest) Mayor of The City of San Diego, California.

FRED W. SICK,  
(Seal) City Clerk of The City of San Diego, California.  
By HELEN M. WILLIG, Deputy.

I HEREBY CERTIFY that, as to the foregoing ordinance, the provisions of Section 18 of the Charter of the City of San Diego requiring the reading of ordinances on two separate calendar days prior to passage, was, by a vote of not less than five members of the Council dispensed with; and that said ordinance was by a vote of not less than five members of the Council put on its final passage at its first reading this 1st day of August, 1950.

I FURTHER CERTIFY that the final reading of such ordinance was in full.

FRED W. SICK,  
(Seal) City Clerk of The City of San Diego, California.  
By HELEN M. WILLIG, Deputy.

8/9

SAN DIEGO, CALIFORNIA

AUG 11 2 53 PM 1950

CITY CLERK'S OFFICE  
RECEIVED

C0676



**V.V.M.**

421032

DOCUMENT No. ....

Filed ..... JUL 31 1950

OFFICE OF THE CITY CLERK  
SAN DIEGO, CALIFORNIA

4484

Ordinance No. ....

April \$5000 <sup>00</sup>

from the Capital  
Outlay Fund for the

purchase of miscellaneous  
small parcels of land, etc.

PASSED FIRST READING

..... AUG 1 1950

Moved by ..... *W*

Seconded by ..... *W*

ADOPTED BY COUNCIL

..... AUG 1 1950

Moved by ..... *W*

Seconded by ..... *W*

GOES INTO EFFECT

Recorded on Film No. **31 28**

00677

ORDINANCE NO. 4484  
(New Series)

AN ORDINANCE APPROPRIATING THE SUM OF \$5,000.00 FROM THE CAPITAL OUTLAY FUND OF THE CITY OF SAN DIEGO, FOR THE PURPOSE OF PROVIDING FUNDS FOR THE PURCHASE OF MISCELLANEOUS SMALL PARCELS OF LAND TO BE USED FOR PERMANENT PUBLIC IMPROVEMENTS.

BE IT ORDAINED By the Council of The City of San Diego, as follows:

Section 1. That the sum of five thousand dollars (\$5,000.00), or so much thereof as may be necessary, be, and the same is hereby set aside and appropriated out of the Capital Outlay Fund of The City of San Diego, for the purpose only and exclusively of providing funds for the purchase of miscellaneous small parcels of land to be used for permanent public improvements.

Section 2. This ordinance shall take effect and be in force on the thirty-first day from and after its passage.

Presented by

*R. W. Cephus*

Approved as

to form by J. F. DuPaul, City Attorney.

By

*Shelley J. Higgins*  
Assistant City Attorney.

I HEREBY CERTIFY that the money required for the appropriation made and/or indebtedness and/or obligation incurred by reason of the provisions of the foregoing ordinance is in the Treasury, and that it is otherwise unencumbered.

Dated July 31, 1950

J. Mc Quilken  
Auditor and Comptroller of The City of San Diego, California.

By.....Deputy.

Passed and adopted by the Council of the City of San Diego, California, this 1st day of

August, 1950, by the following vote, to-wit:

YEAS—Councilmen: Swan, Wincote, Schneider, Kerrigan, Dail, Godfrey,

Mayor Knox

NAYS—Councilmen: None

ABSENT—Councilmen: None

(ATTEST):

Harley E Knox  
Mayor of The City of San Diego, California.

**FRED W. SICK**

City Clerk of The City of San Diego, California.

(SEAL)

By Helen M. Willig Deputy.

I HEREBY CERTIFY that, as to the foregoing ordinance, the provisions of Section 16 of the Charter of the City of San Diego requiring the reading of ordinances on two separate calendar days prior to passage, was, by a vote of not less than five members of the Council, dispensed with; and that said ordinance was by a vote of not less than five members of the Council put on its final passage at its first reading this 1st day of August, 1950

I FURTHER CERTIFY that the final reading of such ordinance was in full.

~~I FURTHER CERTIFY that, prior to the final reading of such ordinance, a written or printed copy thereof was furnished to each member of the Council.~~

(SEAL)

**FRED W. SICK**

City Clerk of The City of San Diego, California.

By Helen M. Willig Deputy.

~~I HEREBY CERTIFY that the foregoing ordinance was not finally passed until it had been read on two separate calendar days of the Council, to-wit: on the..... day of..... and on the..... day of.....~~

~~I FURTHER CERTIFY that the final reading of such ordinance was in full.~~

~~I FURTHER CERTIFY that, prior to the final reading of such ordinance, a written or printed copy thereof was furnished to each member of the Council.~~

(SEAL)

.....  
City Clerk of The City of San Diego, California.

By.....Deputy.

Form 1256

SAN DIEGO, CALIFORNIA

JUL 31 11 48 AM 1950

RECEIVED  
CITY CLERK'S OFFICE

00679

**A. P. D.**

421033

DOCUMENT No. ....

JUL 31 1950

Filed .....  
OFFICE OF THE CITY CLERK  
SAN DIEGO, CALIFORNIA

Ordinance No. .... 4485

*Appx. \$500.00 from  
the Traffic Safety  
Fund for advisory  
speed sign at  
El Caya Boulevard.*

PASSED FIRST READING  
AUG 1 1950

Moved by ..... *W*

Seconded by ..... *W*

ADOPTED BY COUNCIL  
AUG 1 1950

Moved by ..... *W*

Seconded by ..... *W*

GOES INTO EFFECT

Recorded on Film No. .... 31 29

00680



ORDINANCE NO. 4485  
(New Series)


AN ORDINANCE APPROPRIATING THE SUM OF \$500.00 FROM THE TRAFFIC SAFETY FUND OF THE CITY OF SAN DIEGO, FOR THE PURPOSE OF PROVIDING FUNDS FOR THE CONSTRUCTION AND INSTALLATION OF TWO SIX-FIGURE ADVISORY SPEED SIGNS ON EL CAJON BOULEVARD, IN SAID CITY.

BE IT ORDAINED By the Council of The City of San Diego, as follows:

Section 1. That the sum of five hundred dollars (\$500.00), or so much thereof as may be necessary, be, and the same is hereby set aside and appropriated out of the Traffic Safety Fund of The City of San Diego, for the purpose only and exclusively of providing funds for the construction and installation of two (2) six-figure advisory speed signs on El Cajon Boulevard, one of said signs to be installed near Oregon Street and El Cajon Boulevard for east-bound traffic, and one to be installed near 54th Street and El Cajon Boulevard for west-bound traffic.

Section 2. This ordinance shall take effect and be in force on the thirty-first day from and after its passage.

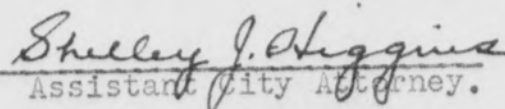
Presented by



Approved as

to form by J.F. DuPaul, City Attorney.

By

  
Assistant City Attorney.

I HEREBY CERTIFY that the money required for the appropriation made and/or indebtedness and/or obligation incurred by reason of the provisions of the foregoing ordinance is in the Treasury, and that it is otherwise unencumbered.

Dated July 31, 1950

J. Mc Quilken  
Auditor and Comptroller of The City of San Diego, California.  
By \_\_\_\_\_ Deputy.

Passed and adopted by the Council of the City of San Diego, California, this 1st day of August, 1950, by the following vote, to-wit:

YEAS—Councilmen: Swan, Wincote, Schneider, Kerrigan, Dail, Godfrey,  
Mayor Knox

NAYS—Councilmen: None

ABSENT—Councilmen: None

(ATTEST):

Harley E Knox  
Mayor of The City of San Diego, California.

(SEAL)

FRED W. SICK  
City Clerk of The City of San Diego, California.  
By Helen M. Willig Deputy.

I HEREBY CERTIFY that, as to the foregoing ordinance, the provisions of Section 16 of the Charter of the City of San Diego requiring the reading of ordinances on two separate calendar days prior to passage, was, by a vote of not less than five members of the Council, dispensed with; and that said ordinance was by a vote of not less than five members of the Council put on its final passage at its first reading this 1st day of August, 1950

I FURTHER CERTIFY that the final reading of such ordinance was in full.

~~I FURTHER CERTIFY that, prior to the final reading of such ordinance, a written or printed copy thereof was furnished to each member of the Council.~~

(SEAL)

FRED W. SICK  
City Clerk of The City of San Diego, California.  
By Helen M. Willig Deputy.

I HEREBY CERTIFY that the foregoing ordinance was not finally passed until it had been read on two separate calendar days of the Council, to-wit: on the \_\_\_\_\_ day of \_\_\_\_\_, and on the \_\_\_\_\_ day of \_\_\_\_\_.

I FURTHER CERTIFY that the final reading of such ordinance was in full.

~~I FURTHER CERTIFY that, prior to the final reading of such ordinance, a written or printed copy thereof was furnished to each member of the Council.~~

(SEAL)

\_\_\_\_\_  
City Clerk of The City of San Diego, California.  
By \_\_\_\_\_ Deputy.

Form 1256

SAN DIEGO, CALIFORNIA

JUL 31 11 48 AM 1950

RECEIVED  
CITY CLERK'S OFFICE

00682

**A.P.W.**

DOCUMENT No. 421198

Filed AUG - 3 1950

OFFICE OF THE CITY CLERK  
SAN DIEGO, CALIFORNIA

Ordinance No. 4486

appx. \$3850.00 from  
Kinship. Bond. 7d.

pay for services  
Ray E. Butler -

Assistant Corps Officer

PASSED FIRST READING  
AUG 1 1950

Moved by *Harvey*

Seconded by *Swan*

ADOPTED BY COUNCIL

Moved by *Harvey*

Seconded by *Winters*

GOES INTO EFFECT

Recorded on Film No. 31 30

C0683

ORDINANCE NO. 4486  
(New Series)

AN ORDINANCE APPROPRIATING THE SUM OF \$3850.00 FROM THE UNAPPROPRIATED BALANCE FUND OF THE CITY OF SAN DIEGO FOR THE PURPOSE OF PROVIDING FUNDS FOR THE EMPLOYMENT OF ROY E. BUTLER AS EXECUTIVE OFFICER OF THE SAN DIEGO DISASTER CORPS FROM AUGUST 1, 1950, TO JULY 31, 1951.

BE IT ORDAINED By the Council of The City of San Diego, as follows:

Section 1. That the sum of three thousand eight hundred fifty dollars (\$3,850.00), or so much thereof as may be necessary, be, and the same is hereby set aside and appropriated out of the Unappropriated Balance Fund of The City of San Diego, for the purpose only and exclusively of providing funds for the employment of Roy E. Butler as Executive Officer of the San Diego Disaster Corps from August 1, 1950, to July 31, 1951.

Section 2. This ordinance shall take effect and be in force on the thirty-first day from and after its passage.

Presented by

*W. W. Caphel*

Approved as

to form by J. F. DuPaul, City Attorney.

By

*Lawrence M. Kay*  
Deputy City Attorney.



I HEREBY CERTIFY that the money required for the appropriation made and/or indebtedness and/or obligation incurred by reason of the provisions of the foregoing ordinance is in the Treasury, and that it is otherwise unencumbered.

Dated Aug. 1, 1950

J. M. Zwick  
Auditor and Comptroller of The City of San Diego, California.

By..... Deputy.

Passed and adopted by the Council of the City of San Diego, California, this 1st day of August, 1950, by the following vote, to-wit:

YEAS—Councilmen: Swan, Wincote, Schneider, Kerrigan, Dail, Godfrey,  
Mayor Knox

NAYS—Council. men : None

ABSENT—Council. men : None

(ATTEST):

Harley E. Knox  
Mayor of The City of San Diego, California.

(SEAL)

FRED W. SICK  
City Clerk of The City of San Diego, California.  
By Helen M. Willig Deputy.

I HEREBY CERTIFY that, as to the foregoing ordinance, the provisions of Section 16 of the Charter of the City of San Diego requiring the reading of ordinances on two separate calendar days prior to passage, was, by a vote of not less than five members of the Council, dispensed with; and that said ordinance was by a vote of not less than five members of the Council put on its final passage at its first reading this 1st day of August, 1950.

I FURTHER CERTIFY that the final reading of such ordinance was in full.

~~I FURTHER CERTIFY that, prior to the final reading of such ordinance, a written or printed copy thereof was furnished to each member of the Council.~~

(SEAL)

FRED W. SICK  
City Clerk of The City of San Diego, California.  
By Helen M. Willig Deputy.

~~I HEREBY CERTIFY that the foregoing ordinance was not finally passed until it had been read on two separate calendar days of the Council, to-wit: on the..... day of..... and on the..... day of.....~~

~~I FURTHER CERTIFY that the final reading of such ordinance was in full.~~

~~I FURTHER CERTIFY that, prior to the final reading of such ordinance, a written or printed copy thereof was furnished to each member of the Council.~~

(SEAL)

~~.....  
City Clerk of The City of San Diego, California.  
By..... Deputy.~~

A.T.P.

421167

DOCUMENT No. ....

Filed ..... AUG - 2 1950

OFFICE OF THE CITY CLERK  
SAN DIEGO, CALIFORNIA

Ordinance No. .... 4487

*Appropriating \$1200<sup>00</sup>  
from Unappropriated  
Balance fund for the  
installation of a  
3-phase controller  
for  
signal.*  
PASSED FIRST READING *W*  
Moved by ..... 3 1950

Seconded by *D* .....

ADOPTED BY COUNCIL 3 1950

Moved by *D* .....

Seconded by *g* .....

GOES INTO EFFECT

Recorded on Film No. .... 31 105

00686

ORDINANCE NO. 4487  
(New Series)

AN ORDINANCE APPROPRIATING THE SUM OF \$1,200.00 FROM THE UNAPPROPRIATED BALANCE FUND OF THE CITY OF SAN DIEGO, FOR THE PURPOSE OF PROVIDING FUNDS FOR THE PURCHASE AND INSTALLATION OF A 3-PHASE CONTROLLER FOR THE TRAFFIC SIGNAL AT MISSION VALLEY ROAD AND TAYLOR STREET, IN SAID CITY.

BE IT ORDAINED By the Council of The City of San Diego, as follows:

Section 1. That the sum of one thousand two hundred dollars (\$1,200.00), or so much thereof as may be necessary, be, and the same is hereby set aside and appropriated out of the Unappropriated Balance Fund of The City of San Diego, for the purpose only and exclusively of providing funds for the purchase and installation of a 3-phase controller for the traffic signal at Mission Valley Road and Taylor Street, in said City.

Section 2. This ordinance shall take effect and be in force on the thirty-first day from and after its passage.

Presented by O. Campbell Byrnes  
Approved as  
to form by J.F. DuPaul, City Attorney.

By James M. [Signature]  
Deputy City Attorney.

00687

I HEREBY CERTIFY that the money required for the appropriation made and/or indebtedness and/or obligation incurred by reason of the provisions of the foregoing ordinance is in the Treasury, and that it is otherwise unencumbered.

Dated Aug 2, 1950

J. Mc Sullivan  
Auditor and Comptroller of The City of San Diego, California.

By..... Deputy.

Passed and adopted by the Council of the City of San Diego, California, this 3rd day of August, 1950, by the following vote, to-wit:

YEAS—Councilmen: Swan, Wincote, Schneider, Kerrigan, Dail, Godfrey,  
Mayor Knox

NAYS—Councilmen: None

ABSENT—Councilmen: None

(ATTEST):

Harley E Knox  
Mayor of The City of San Diego, California.

(SEAL)

FRED W. SICK  
City Clerk of The City of San Diego, California.  
By Helen M. Willyg Deputy.

I HEREBY CERTIFY that, as to the foregoing ordinance, the provisions of Section 16 of the Charter of the City of San Diego requiring the reading of ordinances on two separate calendar days prior to passage, was, by a vote of not less than five members of the Council, dispensed with; and that said ordinance was by a vote of not less than five members of the Council put on its final passage at its first reading this 3rd day of August, 1950.

I FURTHER CERTIFY that the final reading of such ordinance was in full.

~~I FURTHER CERTIFY that, prior to the final reading of such ordinance, a written or printed copy thereof was furnished to each member of the Council.~~

(SEAL)

FRED W. SICK  
City Clerk of The City of San Diego, California.  
By Helen M. Willyg Deputy.

~~I HEREBY CERTIFY that the foregoing ordinance was not finally passed until it had been read on two separate calendar days of the Council, to-wit: on the..... day of..... and on the..... day of.....~~

~~I FURTHER CERTIFY that the final reading of such ordinance was in full.~~

~~I FURTHER CERTIFY that, prior to the final reading of such ordinance, a written or printed copy thereof was furnished to each member of the Council.~~

(SEAL)

~~.....  
City Clerk of The City of San Diego, California.  
By..... Deputy.~~



11-7-50

DOCUMENT No. 421363

AUG - 7 1950

Filed .....  
OFFICE OF THE CITY CLERK  
SAN DIEGO, CALIFORNIA

Ordinance No. .... 4498

*Auth. Lease with  
Willis M. Allen on  
portion of Buells  
Lot 1870.*

PASSED FIRST READING 8 1950

Moved by ..... *g*

Seconded by ..... *g*

ADOPTED BY COUNCIL

AUG 8 1950

Moved by ..... *g*

Seconded by ..... *g*

GOES INTO EFFECT

Recorded on Film No. .... 31 159

00589

AN ORDINANCE AUTHORIZING THE EXECUTION OF A LEASE OF CERTAIN PUEBLO LANDS OF THE CITY OF SAN DIEGO WITH WILLIS M. ALLEN.

WHEREAS, Willis M. Allen is desirous of leasing certain lands owned by The City of San Diego for grazing and pasturage purposes; and

WHEREAS, the property proposed to be leased is described as follows:

That portion of Pueblo Lot 1280 of the Pueblo Lands of San Diego, according to the Map thereof by James Pascoe, filed in the office of the County Recorder of the County of San Diego, California, particularly described as follows:

Commencing at the intersection of the southerly line of said Pueblo Lot 1280 with the easterly line of La Jolla Canyon Drive, formerly Torrey Pines Road; thence northerly along the easterly line of said La Jolla Canyon Drive, a distance of 500 feet to a point; thence easterly on a line parallel with the southerly line of said Pueblo Lot 1280 to an intersection with the easterly line of said Pueblo Lot 1280; thence southerly along the easterly line of said Pueblo Lot to the southeasterly corner thereof; thence westerly along said southerly line to the point of commencement; EXCEPTING from the above described tract the following described parcel of land:

Commencing at the intersection of the southerly line of said Pueblo Lot 1280 with the easterly line of said La Jolla Canyon Drive; thence northerly along the easterly line of said La Jolla Canyon Drive, a distance of 100 feet to a point; thence easterly on a line parallel with the southerly line of said Pueblo Lot 1280, a distance of 300 feet to a point; thence southerly on a direct line a distance of 100 feet, more or less, to a point on the southerly line of said Pueblo Lot 1280 distant 300 feet easterly from the point of commencement; thence westerly along said southerly line to the point of beginning, being 6 acres, more or less;

and

WHEREAS, said lands are not at present being put to any productive use by the City, and the leasing of the same will provide some revenue not otherwise obtainable therefrom; and

WHEREAS, the Auditor and Comptroller of said City has appraised the value of said lands at \$450.00; NOW, THEREFORE,

BE IT ORDAINED, By the Council of The City of San Diego, as follows:

Section 1. That the City Manager of said City be, and he is hereby authorized and empowered to execute, for and on behalf of said City, a lease with Willis M. Allen for said above described lands for a period of five (5) years, beginning July 19, 1950 and ending July 18, 1955, at a rental of \$25.00 per year, payable annually in advance; said lease to be the form of lease filed in the office of the City Clerk of said City under Document No. 421362.

Section 2. This ordinance shall take effect and be in force on the thirty-first day from and after its passage.

presented by OW Cepher

Approved as  
to form by J. F. DuPAUL, City Attorney,

By Francis H. Weaver  
Deputy City Attorney.

I HEREBY CERTIFY that the money required for the appropriation made and/or indebtedness and/or obligation incurred by reason of the provisions of the foregoing ordinance is in the Treasury, and that it is otherwise unencumbered.

Dated.....

Auditor and Comptroller of The City of San Diego, California.

By..... Deputy.

Passed and adopted by the Council of the City of San Diego, California, this 8th day of

August, 1950

, by the following vote, to-wit:

YEAS—Councilmen: Swan, Wincote, Schneider, Kerrigan, Dail, Godfrey,

Mayor Knox.

NAYS—Council men : None.

ABSENT—Council men : None.

(ATTEST):

*Harley E Knox*

Mayor of The City of San Diego, California.

(SEAL)

**FRED W. SICK**

City Clerk of The City of San Diego, California.

By *F. T. Tattan* Deputy.

I HEREBY CERTIFY that, as to the foregoing ordinance, the provisions of Section 16 of the Charter of the City of San Diego requiring the reading of ordinances on two separate calendar days prior to passage, was, by a vote of not less than five members of the Council, dispensed with; and that said ordinance was by a vote of not less than five members of the Council put on its final passage at its first reading

this 8th day of August, 1950.

I FURTHER CERTIFY that the final reading of such ordinance was in full.

I FURTHER CERTIFY that, prior to the final reading of such ordinance, a written or printed copy thereof was furnished to each member of the Council.

(SEAL)

**FRED W. SICK**

City Clerk of The City of San Diego, California.

By *F. T. Tattan* Deputy.

I HEREBY CERTIFY that the foregoing ordinance was not finally passed until it had been read on two separate calendar days of the Council, to-wit: on the.....day of....., and on the.....day of.....

I FURTHER CERTIFY that the final reading of such ordinance was in full.

I FURTHER CERTIFY that, prior to the final reading of such ordinance, a written or printed copy thereof was furnished to each member of the Council.

(SEAL)

City Clerk of The City of San Diego, California.

By..... Deputy.

Form 1266

AUG 7 1 48 PM 1950

RECEIVED  
CITY CLERK'S OFFICE

00692



421364

DOCUMENT No. ....

AUG -7 1950

Filed .....  
OFFICE OF THE CITY CLERK  
SAN DIEGO, CALIFORNIA

4489

Ordinance No. ....

*Changing name of  
portion of Monroe Street  
to La Bolla Boulevard;  
and portion of La Bolla  
Boulevard to Monroe  
Street.*

PASSED FIRST READING

..... 3 1950

Moved by ..... *W*

Seconded by ..... *R*

ADOPTED BY COUNCIL

..... AUG 8 1950

Moved by ..... *W*

Seconded by ..... *W*

GOES INTO EFFECT

31 160

Recorded on Film No. ....

00693

ORDINANCE NO. 4489 (New Series)

AN ORDINANCE OF THE CITY OF SAN DIEGO, CALIFORNIA, CHANGING THE NAME OF A PORTION OF MARINE STREET TO LA JOLLA BOULEVARD, AND CHANGING THE NAME OF PORTIONS OF LA JOLLA BOULEVARD TO MARINE STREET.

BE IT ORDAINED By the Council of the City of San Diego, California, as follows:

SECTION 1. That the name of that portion of Marine Street in the City of San Diego, California, bounded and described as follows:

Beginning at the original most westerly corner of Lot 1, Block 1, F. T. Scripps Addition, according to the map thereof No. 897, filed in the Office of the County Recorder of San Diego County, California; thence along the original southerly line of said Lot 1, N 75° 11' E a distance of 9.34 feet; thence leaving said original southerly line of said Lot 1, S 11° 37' 19" W a distance of 67.01 feet to a point on the original northerly line of Lot 1, Block 2, of said F. T. Scripps Addition, distant therealong 59.56 feet easterly from the original northwesterly corner of said Lot 1, Block 2; thence along the original northerly line of said Lot 1, Block 2, S 75° 11' W a distance of 9.56 feet; thence leaving said original northerly line N 11° 47' 25" E a distance of 67.11 feet to the point of beginning,

be, and the same is hereby changed to LA JOLLA BOULEVARD.

SECTION 2. That the name of the portion of that certain parcel of land in the City of San Diego, California, deeded to said City for street purposes and described in the deed of Buenaventura and Alice Martinez, dated May 16, 1950, and recorded in Book of Official Records No. 3674 at Page 13, in the Office of the County Recorder of San Diego County, California, and dedicated for street purposes and named La Jolla Boulevard by Resolution No. 98071 of the Council of said City, bounded and described as follows:

Beginning at a point on the original northerly line of Lot 1, Block 2, F. T. Scripps Addition, according to the map thereof No. 897 filed in the Office of the County Recorder of San Diego County, California, distant 59.56 feet N. 75° 11' E measured along the original northerly line of said Lot 1, from the original northwesterly corner of said Lot 1; thence along the original northerly line of said Lot 1 N 75° 11' E a distance of 6.20 feet to a point, being the point of a tangent curve concave southeasterly having a radius of 10.00 feet; thence westerly, southwesterly and southerly along the arc of said curve a distance of 11.09 feet to the point of beginning of that certain above described tangent curve having a radius of 10.00 feet and described in said deed of Buenaventura and Alice Martinez; thence N 11° 37' 19" E a distance of 6.20 feet to the point of beginning,

be, and the same is nereby changed to MARINE STREET.

SECTION 3. That the name of the portion of that certain parcel of land in the City of San Diego, California, deeded to said City for street purposes and described in the deed of Gwendolyn M. Parsons, dated June 14, 1950, and recorded in Book of Official Records No. 3682 at page 353, in the Office of the County Recorder of San Diego County, California, and dedicated for street purposes and named La Jolla Boulevard by Resolution No. 98497 of the Council of said City, bounded and described as follows:

Beginning at a point on the original southerly line of Lot 1, Block 1, F. T. Scripps Addition, according to the map thereof No. 897 filed in the Office of the County Recorder of San Diego County, California, distant 9.34 feet N. 75° 11' E measured along the original southerly line of said Lot 1, from the original southwesterly corner of said Lot 1; thence along the original southerly line of said Lot 1, N 75° 11' E 16.14 feet to a point, said point being the point of a tangent curve concave northeasterly having a radius of 10.00 feet; thence westerly, northwesterly and northerly along the arc of said curve a distance of 20.32 feet to a point on that certain tangent line bearing N 11° 37' 19" E described in said deed of Gwendolyn M. Parsons; thence S 11° 37' 19" W 16.14 feet to the point of beginning,

be, and the same is hereby changed to MARINE STREET.

SECTION 4. That all ordinances or parts of ordinances in conflict herewith are hereby repealed.

SECTION 5. That this ordinance shall take effect and be in force on the thirty-first day from and after its passage.

Approved as to form

J. F. DU PAUL  
City Attorney

By

Harry S. Clark  
Deputy City Attorney

Recommended by

Harry S. Clark  
For City Planning Commission

Presented by

A. K. Fogg  
City Engineer

Recommended by

R. W. Cooper  
City Manager

Recommended by

H. C. Brown  
For City Fire Department

I HEREBY CERTIFY that the money required for the appropriation made and/or indebtedness and/or obligation incurred by reason of the provisions of the foregoing ordinance is in the Treasury, and that it is otherwise unencumbered.

Dated.....

Auditor and Comptroller of The City of San Diego, California.

By..... Deputy.

Passed and adopted by the Council of the City of San Diego, California, this 8th day of

August, 1950, by the following vote, to-wit:

YEAS—Councilmen: Swan, Wincote, Schneider, Kerrigan, Dail, Godfrey, Mayor Knox.

NAYS—Council men : None.

ABSENT—Council men : None.

(ATTEST):

*Harley E Knox*

Mayor of The City of San Diego, California.

FRED W. SICK

City Clerk of The City of San Diego, California.

(SEAL)

By *F. Traen* Deputy.

I HEREBY CERTIFY that, as to the foregoing ordinance, the provisions of Section 16 of the Charter of the City of San Diego requiring the reading of ordinances on two separate calendar days prior to passage, was, by a vote of not less than five members of the Council, dispensed with; and that said ordinance was by a vote of not less than five members of the Council put on its final passage at its first reading

this 8th day of August, 1950

I FURTHER CERTIFY that the final reading of such ordinance was in full.

~~I FURTHER CERTIFY that, prior to the final reading of such ordinance, a written or printed copy thereof was furnished to each member of the Council.~~

(SEAL)

FRED W. SICK

City Clerk of The City of San Diego, California.

By *F. Traen* Deputy.

I HEREBY CERTIFY that the foregoing ordinance was not finally passed until it had been read on two separate calendar days of the Council, to-wit: on the.....day of.....

and on the.....day of.....

I FURTHER CERTIFY that the final reading of such ordinance was in full.

I FURTHER CERTIFY that, prior to the final reading of such ordinance, a written or printed copy thereof was furnished to each member of the Council.

(SEAL)

City Clerk of The City of San Diego, California.

By..... Deputy.

SAN DIEGO, CALIFORNIA

Form 1255

AUG 7 12 03 PM 1950

RECEIVED CITY CLERK'S OFFICE

06596



DOCUMENT NO. 421936

Filed AUG 18 1950

FRED W. SICK  
City Clerk.

By \_\_\_\_\_  
Deputy.

**Affidavit of Publication**

OF  
ORD. # 4489 (NS)

Change name of por. Marine St.  
to La Jolla Blvd. & por. La Jolla  
Blvd. to Marine St.

\_\_\_\_\_  
\_\_\_\_\_  
\_\_\_\_\_



THE  
FOLLOWING  
DOCUMENT  
IS THE BEST  
COPY  
AVAILABLE  
FOR  
FILMING

# Affidavit of Publication

Affidavit of Publication of

STATE OF CALIFORNIA,  
COUNTY OF SAN DIEGO,  
CITY OF SAN DIEGO.

1500

SS.

## ORDINANCE NO. 4489 (NEW SERIES)

AN ORDINANCE OF THE CITY OF SAN DIEGO, CALIFORNIA, CHANGING THE NAME OF A PORTION OF MARINE STREET TO LA JOLLA BOULEVARD, AND CHANGING THE NAME OF PORTION OF LA JOLLA BOULEVARD TO MARINE STREET.

BE IT ORDAINED By the Council of the City of San Diego, California, as follows:

Section 1. That the name of that portion of Marine Street in the City of San Diego, California, bounded and described as follows:

Beginning at the original most westerly corner of Lot 1, Block 1, F. T. Scripps Addition, according to the map thereof No. 387 filed in the Office of the County Recorder of San Diego County, California; thence along the original southerly line of said Lot 1, N 75° 11' E a distance of 9.34 feet; thence leaving said original southerly line of said Lot 1, S 11° 37' 19" W a distance of 67.01 feet to a point on the original northerly line of Lot 1, Block 2, of said F. T. Scripps Addition, distant therealong 59.56 feet easterly from the original northwesterly corner of said Lot 1, Block 2; thence along the original northerly line of said Lot 1, Block 2, S 75° 11' W a distance of 9.56 feet; thence leaving said original northerly line N 75° 11' E a distance of 67.01 feet to the point of beginning, be, and the same is hereby changed to LA JOLLA BOULEVARD.

Section 2. That the name of the portion of that certain parcel of land in the City of San Diego, California, deeded to said City for street purposes and described in the deed of Buenaventura and Alice Martinez, dated May 16, 1950, and recorded in Book of Official Records No. 3874 at Page 13, in the Office of the County Recorder of San Diego County, California, and dedicated for street purposes and named La Jolla Boulevard by Resolution No. 98071 of the Council of said City, bounded and described as follows:

Beginning at a point on the original northerly line of Lot 1, Block 2, F. T. Scripps Addition, according to the map thereof No. 387 filed in the Office of the County Recorder of San Diego County, California, distant 59.56 feet N 75° 11' E measured along the original northerly line of said Lot 1, from the original northwesterly corner of said Lot 1; thence along the original northerly line of said Lot 1 N 75° 11' E a distance of 6.20 feet to a point, being the point of a tangent curve concave southeasterly having a radius of 10.00 feet; thence westerly, southwesterly and southerly along the arc of said curve a distance of 11.09 feet to the point of beginning of that certain above

described tangent curve having a radius of 10.00 feet and described in said deed of Buenaventura and Alice Martinez; thence N 11° 37' 19" E a distance of 6.20 feet to the point of beginning, be, and the same is hereby changed to MARINE STREET.

Section 3. That the name of the portion of that certain parcel of land in the City of San Diego, California, deeded to said City for street purposes and described in the deed of Gwendolyn M. Parsons, dated June 14, 1950, and recorded in Book of Official Records No. 3882 at page 353, in the Office of the County Recorder of San Diego County, California, and dedicated for street purposes and named La Jolla Boulevard by Resolution No. 98497 of the Council of said City, bounded and described as follows:

Beginning at a point on the original southerly line of Lot 1, Block 1, F. T. Scripps Addition, according to the map thereof No. 387 filed in the Office of the County Recorder of San Diego County, California, distant 9.34 feet N 75° 11' E measured along the original southerly line of said Lot 1, from the original southwesterly corner of said Lot 1; thence along the original southerly line of said Lot 1, N 75° 11' E 16.14 feet to a point, said point being the point of a tangent curve concave northeasterly having a radius of 10.00 feet; thence westerly, northwesterly and northerly along the arc of said curve a distance of 20.32 feet to a point on that certain tangent line bearing N 11° 37' 19" E described in said deed of Gwendolyn M. Parsons; thence S 11° 37' 19" W 16.14 feet to the point of beginning, be, and the same is hereby changed to MARINE STREET.

Section 4. That all ordinances or parts of ordinances in conflict herewith are hereby repealed.

Section 5. That this ordinance shall take effect and be in force on the thirty-first day from and after its passage.

Passed and adopted by the Council of the City of San Diego, California, this 8th day of August, 1950, by the following vote, to-wit:

YEAS—Councilmen: Swan, Wincote, Schnelder, Kerrigan, Dall, Godfrey, Mayor Knox.

NAYS—Councilmen: None.

ABSENT—Councilmen: None.

(Attest): HARLEY R. KNOX,

Mayor of The City of San Diego, California.

(Seal) FRED W. SICK,

City Clerk of The City of San Diego, California.

By F. T. PATTEN, Deputy.

I HEREBY CERTIFY that, as to the foregoing ordinance, the provisions of Section 16 of the Charter of the City of San Diego requiring the reading of ordinances on two separate calendar days prior to passage, was, by a vote of not less than five members of the Council, dispensed with; and that said ordinance was by a vote of not less than five members of the Council put on its final passage at its first reading this 8th day of August, 1950.

I FURTHER CERTIFY that the final reading of such ordinance was in full.

FRED W. SICK,

(Seal) City Clerk of The City of San Diego, California.

By F. T. PATTEN, Deputy.

8/17

In the matter of the publication of  
ORDINANCE NO 4489 (NEW SERIES)

H. D. Frey, being duly sworn, deposes and says: That he is a resident of the County of San Diego, State of California, over twenty-one years of age, and not interested as a party or otherwise in the above-named matter.

That he is the principal clerk of the printers of The San Diego Union, a newspaper published daily in the City of San Diego, County of San Diego, State of California, and of general circulation in said City; that as such principal clerk he has charge of all the advertisements published in said newspaper; that the said ORDINANCE

of which the annexed clipping is a copy, has been published in said newspaper for the period of ONE days, to-wit: upon the 17th

days of AUGUST, 1950, and upon the

days of 19, and that said publication was made in the said newspaper proper, and not in a supplement thereof.

Subscribed and sworn to before me, this day of AUG 18 1950 A. D. 19

FRED W. SICK  
City Clerk of the City of San Diego, California  
(Seal) By: Harold R. Carter Deputy.

SAN DIEGO, CALIFORNIA  
AUG 18 3 37 PM 1950  
CITY CLERK'S OFFICE  
RECEIVED

00698

421471

DOCUMENT No.

AUG - 9 1950

Filed  
OFFICE OF THE CITY CLERK  
SAN DIEGO, CALIFORNIA

Ordinance No. 4490

*Amending Section 1  
and 4 of Ordinance  
No. 3097, New Series,  
relative to picking  
regulations on City  
Streets.*

PASSED FIRST READING

AUG 10 1950

Moved by *W*

Seconded by *W*

ADOPTED BY COUNCIL

AUG 10 1950

Moved by *W*

Seconded by *W*

GOES INTO EFFECT

31 211

Recorded on Film No.

00699



ORDINANCE No. 4490  
(New Series)

AN ORDINANCE AMENDING SECTION 1 AND SECTION 4 OF ORDINANCE No. 3097 (NEW SERIES) OF THE ORDINANCES OF THE CITY OF SAN DIEGO, ADOPTED NOVEMBER 20, 1945.

BE IT ORDAINED, By the Council of The City of San Diego as follows:

Section 1. That section 1 of Ordinance No. 3097 (New Series) of the ordinances of The City of San Diego, entitled, "An Ordinance safeguarding the waters and property of the Water Impounding System of The City of San Diego; authorizing the City Council to adopt by resolution rules and regulations and modifications thereof, concerning entry, camping, boating, shooting, hunting and fishing privileges, and sanitation, upon the reservoirs and properties of the water impounding system, and the granting of permits therefor; providing penalties for the violation hereof; and repealing ordinance No. 2442 (New Series), adopted May 12, 1942.", adopted November 20, 1945, be, and the same is hereby amended to read as follows:

"Section 1. (a) That the properties of the water impounding system owned by and under the control of The City of San Diego shall be posted with notices against trespassing, bathing, or unauthorized shooting, hunting, fishing or camping, and warning all persons against violations of any of the ordinances of The City of San Diego, of the laws of the State of California, or any rules or regulations adopted pursuant thereto, which provide for the protection of any reservoir, or properties of the water impounding system.

(b) That all officials and employees of the Division of Recreation and the Impounding and Transmission section of the Maintenance and Operation

Division of the Water Department of The City of San Diego are hereby vested with authority to enforce all laws, orders, rulings and regulations enacted for the protection of these waters and the properties pertaining thereto."

Section 2. That section 4 of said Ordinance No. 3097 (New Series) be, and the same is hereby amended to read as follows:

"Section 4. (a) All persons desiring to shoot, hunt, fish, go boating or camp upon the properties of the water impounding system of The City of San Diego where open to the public, shall first obtain a permit from The City of San Diego, and such permit or permits shall be issued in accordance with instructions of the City Manager. All holders of such permits shall present same to the respective keepers or their representatives for checking. Permits shall not be transferable from one reservoir to another.

(b) All permits shall be paid for in advance, and shall be based upon the following schedule, to-wit:

The fee for a hunting permit shall be One Dollar (\$1.00) per person for each calendar day, or fraction thereof.

The fee for a fishing permit shall be Fifty Cents (50¢) per person over twelve years of age, for each calendar day, or fraction thereof. Every person over twelve years of age riding in a boat from which one or more persons are fishing, must obtain a fishing permit.

The rental for boats, if rented before 12 noon, shall be One and 50/100 Dollars (\$1.50) per boat, and if after 12 noon, One Dollar (\$1.00) per boat.

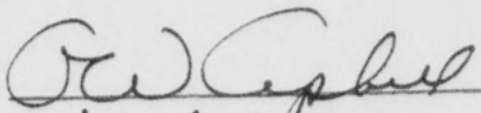
The fee for an overnight camping permit shall be Fifty Cents (50¢) for each car, or car and trailer.

No fee shall be charged for picnic parties at any of the reservoirs open to the public.

(c) No hunting, fishing or trespassing shall be allowed along Dulzura Creek, and no camp shall be allowed to be established within the limits of the right of way of Dulzura Creek."

Section 3. This ordinance shall take effect and be in force on the thirty first day from and after its passage.

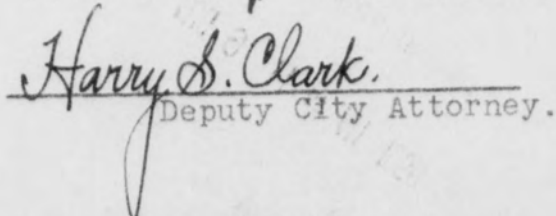
Presented by



APPROVED as  
to form by

J. F. DuPAUL, City Attorney,

By



Deputy City Attorney.

00702

I HEREBY CERTIFY that the money required for the appropriation made and/or indebtedness and/or obligation incurred by reason of the provisions of the foregoing ordinance is in the Treasury, and that it is otherwise unencumbered.

Dated.....

Auditor and Comptroller of The City of San Diego, California.

By..... Deputy.

Passed and adopted by the Council of the City of San Diego, California, this 10th day of

August, 1950, by the following vote, to-wit:

YEAS—Councilmen: Swan, Wincote, Schneider, Kerrigan, Dail.

NAYS—Councilmen: None.

ABSENT—Councilman: Godfrey, Mayor Knox.

(ATTEST):

*Hardy E Knox*  
Mayor of The City of San Diego, California.

(SEAL)

FRED W. SICK  
City Clerk of The City of San Diego, California.

By *F. Tatters* Deputy.

I HEREBY CERTIFY that, as to the foregoing ordinance, the provisions of Section 16 of the Charter of the City of San Diego requiring the reading of ordinances on two separate calendar days prior to passage, was, by a vote of not less than five members of the Council, dispensed with; and that said ordinance was by a vote of not less than five members of the Council put on its final passage at its first reading

this 10th day of August, 1950

I FURTHER CERTIFY that the final reading of such ordinance was in full.

I FURTHER CERTIFY that, prior to the final reading of such ordinance, a written or printed copy thereof was furnished to each member of the Council.

(SEAL)

FRED W. SICK  
City Clerk of The City of San Diego, California.

By *F. Tatters* Deputy.

I HEREBY CERTIFY that the foregoing ordinance was not finally passed until it had been read on two separate calendar days of the Council, to-wit: on the..... day of..... and on the..... day of.....

I FURTHER CERTIFY that the final reading of such ordinance was in full.

I FURTHER CERTIFY that, prior to the final reading of such ordinance, a written or printed copy thereof was furnished to each member of the Council.

(SEAL)

City Clerk of The City of San Diego, California.

By..... Deputy.



421937

DOCUMENT NO. \_\_\_\_\_

Filed     AUG 18 1950    

**FRED W. SICK**  
*City Clerk.*

By \_\_\_\_\_  
*Deputy.*

**Affidavit of Publication**

OF

ORD # 4490 (NS)

Amend Sec. 4 of Ord. 3097ns

(Water)

\_\_\_\_\_  
\_\_\_\_\_  
\_\_\_\_\_  
\_\_\_\_\_  
\_\_\_\_\_

THE  
FOLLOWING  
DOCUMENT  
IS THE BEST  
COPY  
AVAILABLE  
FOR  
FILMING

# Affidavit of Publication

Affidavit of Publication of

STATE OF CALIFORNIA,  
COUNTY OF SAN DIEGO,  
CITY OF SAN DIEGO.

1375

## ORDINANCE NO. 4490 (NEW SERIES)

AN ORDINANCE AMENDING SECTION 1 AND SECTION 4 OF ORDINANCE NO. 3097 (NEW SERIES) OF THE ORDINANCES OF THE CITY OF SAN DIEGO, ADOPTED NOVEMBER 20, 1945.

BE IT ORDAINED By the Council of The City of San Diego as follows:

Section 1. That Section 1 of Ordinance No. 3097 (New Series) of the ordinances of The City of San Diego, entitled, "An Ordinance safeguarding the waters and property of the Water Impounding System of The City of San Diego; authorizing the City Council to adopt by resolution rules and regulations and modifications thereof, concerning entry, camping, boating, shooting, hunting and fishing privileges, and sanitation upon the reservoirs and properties of the water impounding system, and the granting of permits therefor; providing penalties for the violation thereof; and repealing Ordinance No. 3445 (New Series), adopted May 12, 1942," adopted November 20, 1945, be, and the same is hereby amended to read as follows:

"Section 1. (a) That the properties of the water impounding system owned by and under the control of The City of San Diego shall be posted with notices against trespassing, hunting, or unauthorized shooting, fishing, or camping, and warning all persons against violation of any of the ordinances of The City of San Diego, of the laws of the State of California, or any rules or regulations adopted pursuant thereto, which provide for the protection of any reservoir, or properties of the water impounding system.

(b) That all officials and employees of the Division of Recreation and the Impounding and Transmission section of the Maintenance and Operation Division of the Water Department of The City of San Diego, are hereby vested with authority to enforce all laws, orders, rulings and regulations enacted for the protection of these waters and the properties pertaining thereto."

Section 2. That Section 4 of said Ordinance No. 3097 (New Series) be, and the same is hereby amended to read as follows:

"Section 4. (a) All persons desiring to shoot, hunt, fish, go boating or camp upon the properties of the water impounding system of The City of San Diego, where open to the public, shall first obtain a permit from The City of San Diego, and such permit or permits shall be issued in accordance with instructions of the City Manager. All holders of such permits shall present same to the respective keepers or their representatives for checking. Permits shall not be transferrable from one reservoir to another.

(b) All permits shall be paid for in advance, and shall be based upon the following schedule, to-wit:

The fee for a hunting permit shall be One Dollar (\$1.00) per person for each calendar day, or fraction thereof.

The fee for a fishing permit shall be Fifty Cents (50c) per person over twelve years of age, for each calendar day, or fraction thereof. Every person over twelve years of age riding in a boat from which one or more persons are fishing, must obtain a fishing permit.

The rental for boats, if rented before 12 noon, shall be One and 50/100 Dollars (\$1.50) per boat, and if after 12 noon, One Dollar (\$1.00) per boat.

The fee for an overnight camping permit shall be Fifty Cents (50c) for each car, or car and trailer.

No fee shall be charged for picnic parties at any of the reservoirs open to the public.

(c) No hunting, fishing or trespassing shall be allowed along Dulzura Creek, and no camp shall be allowed to be established within the limits of the right of way of Dulzura Creek."

Section 3. This ordinance shall take effect and be in force on the thirty-first day from and after its passage.

Passed and adopted by the Council of the City of San Diego, California, this 10th day of August, 1950, by the following vote, to-wit:

YEAS—Councilmen: Swan, Win-cote, Schneider, Kerrigan, Dall.

NAYS—Councilmen: None.

ABSENT—Councilman: Godfrey, Mayer Knox.

HARLEY E. KNOX,

(Attest): Mayor of The City of San Diego, California.

FRED W. SICK,

(Seal) City Clerk of The City of San Diego, California.

By F. T. PATTEN, Deputy.

I HEREBY CERTIFY that, as to the foregoing ordinance, the provisions of Section 16 of the Charter of the City of San Diego requiring the reading of ordinances on two separate calendar days prior to passage, was, by a vote of not less than five members of the Council, dispensed with; and that said ordinance was by a vote of not less than five members of the Council put on its final passage at its first reading this 10th day of August, 1950.

I FURTHER CERTIFY that the final reading of such ordinance was in full,

FRED W. SICK,

(Seal) City Clerk of The City of San Diego, California.

By F. T. PATTEN, Deputy.

8/17

In the matter of the publication of  
ORDINANCE NO 4490 (NEW SERIES)

H. D. Frey, being duly sworn, deposes and says: That he is a resident of the County of San Diego, State of California, over twenty-one years of age, and not interested as a party or otherwise in the above-named matter.

That he is the principal clerk of the printers of The San Diego Union, a newspaper published daily in the City of San Diego, County of San Diego, State of California, and of general circulation in said City; that as such principal clerk he has charge of all the advertisements published in said newspaper; that the said ORDINANCE

of which the annexed clipping is a copy, has been published in said newspaper for the period of ONE days, to-wit: upon the 17th

days of AUGUST, 19 50, and upon the days of

19, and that said publication was made in the said newspaper proper, and not in a supplement thereof.

Subscribed and sworn to before me, this day of AUG 18 1950 A. D. 19

FRED W. SICK  
City Clerk of the City of San Diego, California  
By (Seal) Harold R. Carter Deputy.

SAN DIEGO, CALIFORNIA  
AUG 18 3 57 PM 1950  
CITY CLERK'S OFFICE  
RECEIVED

C0705

Ord. N.S. 4491 - N.S. 4500

1950



M.P.W.

421470

DOCUMENT No.

AUG - 9 1950

Filed  
OFFICE OF THE CITY CLERK  
SAN DIEGO, CALIFORNIA

Ordinance No. 4491

*with leave of absence  
of Pueblo St to 17th  
and 17th St to E. St.  
to be used for parking  
and portage.*

PASSED FIRST READING  
AUG 10 1950

Moved by *See*

Seconded by *See*

ADOPTED BY COUNCIL

AUG 10 1950

Moved by *See*

Seconded by *See*

GOES INTO EFFECT

Recorded on Film No. 31 212

ORDINANCE NO. 4491  
(New Series)

AN ORDINANCE AUTHORIZING THE EXECUTION OF A LEASE OF CERTAIN PUEBLO LANDS OF THE CITY OF SAN DIEGO WITH E. L. DEVOID.

WHEREAS, E. L. DeVOID, P. O. Box 149, San Diego 9, California, is desirous of leasing certain lands owned by The City of San Diego for grazing and pasturage purposes; and

WHEREAS, the property proposed to be leased is described as follows:

The West Half of Pueblo Lot 1780 and all of Pueblo Lot 1781 of the Pueblo Lands of San Diego, according to the Map thereof by James Pascoe made in 1870, a copy of which is filed as Miscellaneous Map No. 36 in the office of the County Recorder of San Diego County, California, containing 240 acres more or less;

and

WHEREAS, said lands are not at present being put to any productive use by the City, and the leasing of the same will provide some revenue not otherwise obtainable therefrom; and

WHEREAS, the Auditor and Comptroller of said City has appraised the value of said lands at \$ 17,000.00; NOW, THEREFORE,

BE IT ORDAINED, By the Council of The City of San Diego, as follows:

Section 1. That the City Manager of said City be, and he is hereby authorized and empowered to execute, for and on behalf of said City, a lease with E. L. DeVoid for said above described lands for a period of five (5) years, beginning July 1, 1950 and ending June 31, 1955, at a rental of \$180.00 per year, payable annually in advance; said lease to be the form of lease filed in the office of the City Clerk of said City under Document No. 421460.

Section 2. This ordinance shall take effect and be in force on the thirty-first day from and after its passage.

Presented by     *J. F. DuPaul*    

Approved as  
to form by J. F. DuPAUL, City Attorney,

By     *Langston H. Hepler*      
Deputy City Attorney.

RECORDED  
MAY 8 11 41 AM '12  
CITY CLERK

I HEREBY CERTIFY that the money required for the appropriation made and/or indebtedness and/or obligation incurred by reason of the provisions of the foregoing ordinance is in the Treasury, and that it is otherwise unencumbered.

Dated.....

Auditor and Comptroller of The City of San Diego, California.

By..... Deputy.

Passed and adopted by the Council of the City of San Diego, California, this 10th day of

August, 1950, by the following vote, to-wit:

YEAS—Councilmen: Swan, Wincote, Schneider, Kerrigan, Dail.

NAYS—Councilmen: None.

ABSENT—Councilman: Godfrey, Mayor Knox.

(ATTEST):

*Hadley E. Hussey*  
Mayor of The City of San Diego, California.

FRED W. SICK

City Clerk of The City of San Diego, California.

(SEAL)

By *F. Patten* Deputy.

I HEREBY CERTIFY that, as to the foregoing ordinance, the provisions of Section 16 of the Charter of the City of San Diego requiring the reading of ordinances on two separate calendar days prior to passage, was, by a vote of not less than five members of the Council, dispensed with; and that said ordinance was by a vote of not less than five members of the Council put on its final passage at its first reading this 10th day of August, 1950

I FURTHER CERTIFY that the final reading of such ordinance was in full.

~~I FURTHER CERTIFY that, prior to the final reading of such ordinance, a written or printed copy thereof was furnished to each member of the Council.~~

(SEAL)

FRED W. SICK  
City Clerk of The City of San Diego, California.

By *F. Patten* Deputy.

I HEREBY CERTIFY that the foregoing ordinance was not finally passed until it had been read on two separate calendar days of the Council, to-wit: on the..... day of..... and on the..... day of.....

I FURTHER CERTIFY that the final reading of such ordinance was in full.

I FURTHER CERTIFY that, prior to the final reading of such ordinance, a written or printed copy thereof was furnished to each member of the Council.

(SEAL)

City Clerk of The City of San Diego, California.

By..... Deputy.



A. M. W.

DOCUMENT No. 421478

Filed AUG - 9 1950  
OFFICE OF THE CITY CLERK  
SAN DIEGO, CALIFORNIA

Ordinance No. 4492

*Am. \$ 750.00 from  
Public Safety Fund  
for construction of a  
culvert for storm  
drainage under 47<sup>th</sup>  
Street*  
PASSED FIRST READING 10 1950

Moved by *Self*

Seconded by *W*

ADOPTED BY COUNCIL

Moved by *W* OCT 10 1950

Seconded by *D*

GOES INTO EFFECT

Recorded on Film No. 31 213

60710

ORDINANCE NO. 4492  
(New Series)

AN ORDINANCE APPROPRIATING THE SUM OF \$750.00 FROM THE TRAFFIC SAFETY FUND OF THE CITY OF SAN DIEGO, FOR THE PURPOSE OF PROVIDING FUNDS FOR THE CONSTRUCTION OF A CULVERT FOR STORM DRAINAGE TO BE CONSTRUCTED UNDER 47TH STREET ADJACENT TO SHEPARD PARK SUBDIVISION, NOW KNOWN AS ARNOLD PARK, IN SAID CITY.

BE IT ORDAINED By the Council of The City of San Diego, as follows:

Section 1. That the sum of seven hundred fifty dollars (\$750.00), or so much thereof as may be necessary, be, and the same is hereby set aside and appropriated out of the Traffic Safety Fund of The City of San Diego, for the purpose only and exclusively of providing funds for the construction of a culvert for storm drainage to be constructed under 47th Street adjacent to Shepard Park Subdivision, now known as Arnold Park, in said City.

Section 2. This ordinance shall take effect and be in force on the thirty-first day from and after its passage.

Presented by DA Campbell By 2111

Approved as  
to form by J.F. DuPaul, City Attorney.

By Assistant City Attorney.

I HEREBY CERTIFY that the money required for the appropriation made and/or indebtedness and/or obligation incurred by reason of the provisions of the foregoing ordinance is in the Treasury, and that it is otherwise unencumbered.

Dated Aug. 9, 1950

Jm<sup>c</sup> Zuilken  
Auditor and Comptroller of The City of San Diego, California.

By R. G. Lewis Deputy.

Passed and adopted by the Council of the City of San Diego, California, this 10th day of

August, 1950, by the following vote, to-wit:

YEAS—Councilmen: Swan, Wincote, Schneider, Kerrigan, Dail.

NAYS—Councilmen: None.

ABSENT—Councilman: Godfrey, Mayor Knox.

(ATTEST):

Harley E Knox  
Mayor of The City of San Diego, California.

(SEAL)

FRED W. SICK  
City Clerk of The City of San Diego, California.  
By F. Tatten Deputy.

I HEREBY CERTIFY that, as to the foregoing ordinance, the provisions of Section 16 of the Charter of the City of San Diego requiring the reading of ordinances on two separate calendar days prior to passage, was, by a vote of not less than five members of the Council, dispensed with; and that said ordinance was by a vote of not less than five members of the Council put on its final passage at its first reading

this 10th day of August, 1950

I FURTHER CERTIFY that the final reading of such ordinance was in full.

~~I FURTHER CERTIFY that, prior to the final reading of such ordinance, a written or printed copy thereof was furnished to each member of the Council.~~

(SEAL)

FRED W. SICK  
City Clerk of The City of San Diego, California.  
By F. Tatten Deputy.

~~I HEREBY CERTIFY that the foregoing ordinance was not finally passed until it had been read on two separate calendar days of the Council, to-wit: on the \_\_\_\_\_ day of \_\_\_\_\_ and on the \_\_\_\_\_ day of \_\_\_\_\_~~

~~I FURTHER CERTIFY that the final reading of such ordinance was in full.~~

~~I FURTHER CERTIFY that, prior to the final reading of such ordinance, a written or printed copy thereof was furnished to each member of the Council.~~

~~(SEAL)~~

~~\_\_\_\_\_  
City Clerk of The City of San Diego, California.  
By \_\_\_\_\_ Deputy.~~

A. L. M.

DOCUMENT No. 421425

AUG - 9 1950

Filed OFFICE OF THE CITY CLERK  
SAN DIEGO, CALIFORNIA

Ordinance No. 4493

*App. \$950.00 from the  
appropriated balance  
fund for expense  
incident to the  
rental survey in the  
City*  
PASSED FIRST READING 10 1950

Moved by *Self*

Seconded by *[Signature]*

ADOPTED BY COUNCIL

Moved by *[Signature]*

Seconded by *[Signature]*

GOES INTO EFFECT

Recorded on Film No. 31 214

00713



ORDINANCE NO. 4493  
(New Series)

AN ORDINANCE APPROPRIATING THE SUM OF \$350.00 FROM THE UNAPPROPRIATED BALANCE FUND OF THE CITY OF SAN DIEGO, FOR THE PURPOSE OF PROVIDING FUNDS TO COVER THE EXPENSES INCIDENTAL TO THE RENTAL SURVEY IN SAID CITY.

BE IT ORDAINED By the Council of The City of San Diego, as follows:

Section 1. That the sum of three hundred fifty dollars (\$350.00), or so much thereof as may be necessary, be, and the same is hereby set aside and appropriated out of the Unappropriated Balance Fund of The City of San Diego, for the purpose only and exclusively of providing funds to cover the expenses incidental to the rental survey in said City.

Section 2. This ordinance shall take effect and be in force on the thirty-first day from and after its passage.

Presented by Ow Campbell By Eny

Approved as  
to form by J.F. DuPaul, City Attorney.

By Sherry J. Higgins  
Assistant City Attorney.

I HEREBY CERTIFY that the money required for the appropriation made and/or indebtedness and/or obligation incurred by reason of the provisions of the foregoing ordinance is in the Treasury, and that it is otherwise unencumbered.

Dated Aug. 9, 1950

Jm<sup>c</sup> Zuelken  
Auditor and Comptroller of The City of San Diego, California.

By Rw Lerwig Deputy.

Passed and adopted by the Council of the City of San Diego, California, this 10th day of August, 1950, by the following vote, to-wit:

YEAS—Councilmen: Swan, Wincote, Schneider, Kerrigan, Dail.

NAYS—Councilmen: None.

ABSENT—Councilman: Godfrey, Mayor Knox.

(ATTEST):

Harley E Knox  
Mayor of The City of San Diego, California.

FRED W. SICK

City Clerk of The City of San Diego, California.

(SEAL)

By F. J. Patterson Deputy.

I HEREBY CERTIFY that, as to the foregoing ordinance, the provisions of Section 16 of the Charter of the City of San Diego requiring the reading of ordinances on two separate calendar days prior to passage, was, by a vote of not less than five members of the Council, dispensed with; and that said ordinance was by a vote of not less than five members of the Council put on its final passage at its first reading this 10th day of August, 1950

I FURTHER CERTIFY that the final reading of such ordinance was in full.

I FURTHER CERTIFY that, prior to the final reading of such ordinance, a written or printed copy thereof was furnished to each member of the Council.

(SEAL)

FRED W. SICK  
City Clerk of The City of San Diego, California.

By F. J. Patterson Deputy.

~~I HEREBY CERTIFY that the foregoing ordinance was not finally passed until it had been read on two separate calendar days of the Council, to-wit: on the..... day of..... and on the..... day of.....~~

~~I FURTHER CERTIFY that the final reading of such ordinance was in full.~~

~~I FURTHER CERTIFY that, prior to the final reading of such ordinance, a written or printed copy thereof was furnished to each member of the Council.~~

~~(SEAL)~~

~~.....  
City Clerk of The City of San Diego, California.~~

~~By..... Deputy.~~

421286

**A.P.W.**  
DOCUMENT No.

AUG - 4 1950

Filed.....  
OFFICE OF THE CITY CLERK  
SAN DIEGO, CALIFORNIA

Ordinance No. .... 4494

Establish grade Alley Block  
.....  
317 Reed and Daley's Add.  
.....  
.....

PASSED FIRST READING

..... AUG 10 1950 .....

Moved by .....  
.....

Seconded by .....  
.....

ADOPTED BY COUNCIL

..... 10 1950 .....

Moved by .....  
.....

Seconded by .....  
.....

GOES INTO EFFECT

Recorded on Film No. .... 31 215 .....

00716

ORDINANCE NO. 4491 (New Series)

AN ORDINANCE ESTABLISHING THE GRADE OF THE ALLEY IN BLOCK 317, REED AND DALEY'S ADDITION, IN THE CITY OF SAN DIEGO, CALIFORNIA, ACCORDING TO MAP NO. 281, ON FILE IN THE OFFICE OF THE COUNTY RECORDER OF SAN DIEGO COUNTY, CALIFORNIA, BETWEEN THE EAST LINE OF 28TH STREET AND THE WEST LINE OF 29TH STREET.

BE IT ORDAINED By the Council of the City of San Diego, California, as follows:

SECTION 1. That the grade of the Alley in Block 317, Reed and Daley's Addition, in the City of San Diego, California, according to Map No. 281, on file in the Office of the County Recorder of San Diego County, California, between the east line of 28th Street and the west line of 29th Street, be, and the same is hereby established as follows:

At the intersection of the north line of said alley with the east line of 28th Street, establish the grade elevation at 89.64 feet.

At a point on the north line of said alley distant 20.00 feet east from the intersection of the north line of said alley with the east line of 28th Street, establish the grade elevation at 91.69 feet; at a point on the north line of said alley distant 20.00 feet east of the last named point, establish the grade elevation at 93.62 feet; at a point on the north line of said alley distant 20.00 feet east of the last named point, establish the grade elevation at 95.31 feet; at a point on the north line of said alley distant 20.00 feet east of the last named point, establish the grade elevation at 96.75 feet; at a point on the north line of said alley distant 20.00 feet east of the last named point, establish the grade elevation at 97.95 feet; at a point on the north line of said alley distant 20.00 feet east of the last named point, establish the grade elevation at 98.90 feet; at a point on the north line of said alley distant 20.00 feet east of the last named point, establish the grade elevation at 99.61 feet; at a point on the north line of said alley distant 20.00 feet east of the last named point, establish the grade elevation at 100.08 feet; at a point on the north line of said alley distant 20.00 feet east of the last named point, establish the grade elevation at 100.30 feet; at a point on the north line of said alley distant 340.00 feet east of the last named point, establish the grade elevation at 102.00 feet; at a point on the north line of said alley distant 20.00 feet east of the last named point, establish the grade elevation at 101.69 feet; at a point on the north



line of said alley distant 20.00 feet east of the last named point, establish the grade elevation at 100.54 feet; at a point on the north line of said alley distant 20.00 feet east of the last named point, establish the grade elevation at 98.57 feet.

At the intersection of the north line of said alley with the west line of 29th Street, establish the grade elevation at 96.19 feet.

At the intersection of the south line of said alley with the east line of 28th Street, establish the grade elevation at 89.64 feet.

At a point on the south line of said alley distant 20.00 feet east from the intersection of the south line of said alley with the east line of 28th Street, establish the grade elevation at 91.69 feet; at a point on the south line of said alley distant 20.00 feet east of the last named point, establish the grade elevation at 93.62 feet; at a point on the south line of said alley distant 20.00 feet east of the last named point, establish the grade elevation at 95.31 feet; at a point on the south line of said alley distant 20.00 feet east of the last named point, establish the grade elevation at 96.75 feet; at a point on the south line of said alley distant 20.00 feet east of the last named point, establish the grade elevation at 97.95 feet; at a point on the south line of said alley distant 20.00 feet east of the last named point, establish the grade elevation at 98.90 feet; at a point on the south line of said alley distant 20.00 feet east of the last named point, establish the grade elevation at 99.61 feet; at a point on the south line of said alley distant 20.00 feet east of the last named point, establish the grade elevation at 100.08 feet; at a point on the south line of said alley distant 20.00 feet east of the last named point, establish the grade elevation at 100.30 feet; at a point on the south line of said alley distant 340.00 feet east of the last named point, establish the grade elevation at 102.00 feet; at a point on the south line of said alley distant 20.00 feet east of the last named point, establish the grade elevation at 101.69 feet; at a point on the south line of said alley distant 20.00 feet east of the last named point, establish the grade elevation at 100.54 feet; at a point on the south line of said alley distant 20.00 feet east of the last named point, establish the grade elevation at 98.57 feet.

At the intersection of the south line of said alley with the west line of 29th Street, establish the grade elevation at 96.19 feet.

SECTION 2. And the grade of said alley between the points herein-  
before mentioned, shall have a uniform ascent and descent; all of said grade  
elevations to be above the datum line of levels as fixed by Ordinance No.3950  
of the ordinances of said City.

SECTION 3. This Ordinance shall take effect and be in force on the  
thirty-first day from and after its passage.

Approved as to form

J. F. DU PAUL  
City Attorney

By Harry S. Clark  
Deputy City Attorney

Presented by

A. K. Fozzy  
City Engineer

\_\_\_\_\_  
City Manager

I HEREBY CERTIFY that the money required for the appropriation made and/or indebtedness and/or obligation incurred by reason of the provisions of the foregoing ordinance is in the Treasury and that it is otherwise unencumbered.

Dated ✓ .....

Auditor and Comptroller of The City of San Diego, California.

By ..... Deputy.

Passed and adopted by the Council of the City of San Diego, California, this 10th day of

August, 1950

, by the following vote, to-wit:

YEAS—Councilmen: Swan, Wincote, Schneider, Kerrigan, Dail.

NAYS—Councilmen: None.

ABSENT—Councilman: Godfrey, Mayor Knox.

(ATTEST):

*Harley E Knox*

Mayor of The City of San Diego, California.

(SEAL)

FRED W. SICK

City Clerk of The City of San Diego, California.

By *F. W. Sick* Deputy.

I HEREBY CERTIFY that, as to the foregoing ordinance, the provisions of Section 16 of the Charter of the City of San Diego requiring the reading of ordinances on two separate calendar days prior to passage, was, by a vote of not less than five members of the Council, dispensed with; and that said ordinance was by a vote of not less than five members of the Council put on its final passage at its first reading this 10th day of August, 1950.

I FURTHER CERTIFY that the final reading of such ordinance was in full.

I FURTHER CERTIFY that, prior to the final reading of such ordinance, a written or printed copy thereof was furnished to each member of the Council.

(SEAL)

FRED W. SICK

City Clerk of The City of San Diego, California.

By *F. W. Sick* Deputy.

I HEREBY CERTIFY that the foregoing ordinance was not finally passed until it had been read on two separate calendar days of the Council, to-wit: on the ..... day of ..... and on the ..... day of .....

I FURTHER CERTIFY that the final reading of such ordinance was in full.

I FURTHER CERTIFY that, prior to the final reading of such ordinance, a written or printed copy thereof was furnished to each member of the Council.

(SEAL)

City Clerk of The City of San Diego, California.

By ..... Deputy.

SAN DIEGO, CALIFORNIA

Form 1256

AUG 4 3 02 PM 1950

RECEIVED CITY CLERK'S OFFICE

00720

A.V.M.

421285

DOCUMENT No. ....

AUG - 4 1950

Filed .....  
OFFICE OF THE CITY CLERK  
SAN DIEGO, CALIFORNIA

Ordinance No. ....  
4495

Establish grade Alley Block

281, S.D. Land and Town Co. Add.

.....  
.....

PASSED FIRST READING

.....  
AUG 10 1950

Moved by .....  
W

Seconded by .....  
Selle

ADOPTED BY COUNCIL

.....  
AUG 10 1950

Moved by .....  
Selle

Seconded by .....  
W

GOES INTO EFFECT

Recorded on Film No. ....  
31 216

00721



ORDINANCE NO. 4495 (New Series)

AN ORDINANCE ESTABLISHING THE GRADE OF THE ALLEY IN BLOCK 281, SAN DIEGO LAND AND TOWN COMPANY'S ADDITION, IN THE CITY OF SAN DIEGO, CALIFORNIA, ACCORDING TO MAP NO. 379, ON FILE IN THE OFFICE OF THE COUNTY RECORDER OF SAN DIEGO COUNTY, CALIFORNIA, BETWEEN THE SOUTHEASTERLY LINE OF SAMPSON STREET AND THE WEST LINE OF 28TH STREET.

BE IT ORDAINED By the Council of the City of San Diego, California, as follows:

SECTION 1. That the grade of the Alley in Block 281, San Diego Land and Town Company's Addition, in the City of San Diego, California, according to Map No. 379, on file in the Office of the County Recorder of San Diego County, California, between the southeasterly line of Sampson Street and the west line of 28th Street, be, and the same is hereby established as follows:

At the intersection of the northeasterly line of said alley with the southeasterly line of Sampson Street, establish the grade elevation at 86.98 feet.

At a point on the northeasterly line of said alley distant 20.00 feet southeasterly from the intersection of the northeasterly line of said alley with the southeasterly line of Sampson Street, establish the grade elevation at 87.38 feet; at a point on the northeasterly line of said alley distant 20.00 feet southeasterly of the last named point, establish the grade elevation at 87.34 feet; at a point on the northeasterly line of said alley distant 20.00 feet southeasterly of the last named point, establish the grade elevation at 86.98 feet; at a point on the northeasterly line of said alley distant 8.00 feet southeasterly of the last named point, establish the grade elevation at 86.77 feet; at a point on the northeasterly line of said alley distant 20.00 feet southeasterly of the last named point, establish the grade elevation at 86.31 feet; at a point on the northeasterly line of said alley distant 20.00 feet southeasterly of the last named point, establish the grade elevation at 85.96 feet; at a point on the northeasterly line of said alley distant 20.00 feet southeasterly of the last named point, establish the grade elevation at 85.73 feet; at a point on the northeasterly line of said alley distant 20.00 feet southeasterly of the last named point, establish the grade elevation at 85.62 feet; at a point on the northeasterly line of said alley distant 20.00 feet southeasterly of the last named point, establish the grade elevation at

85.62 feet; at a point on the northeasterly line of said alley distant 62.00 feet southeasterly of the last named point, establish the grade elevation at 85.81 feet; at a point on the northeasterly line of said alley distant 20.00 feet southeasterly of the last named point, establish the grade elevation at 85.91 feet; at a point on the northeasterly line of said alley distant 20.00 feet southeasterly of the last named point, establish the grade elevation at 86.10 feet; at a point on the northeasterly line of said alley distant 20.00 feet southeasterly of the last named point, establish the grade elevation at 86.37 feet.

At the intersection of the northeasterly line of said alley with the west line of 28th Street, establish the grade elevation at 87.45 feet.

At the intersection of the southwesterly line of said alley with the southeasterly line of Sampson Street, establish the grade elevation at 87.26 feet.

At a point on the southwesterly line of said alley distant 20.00 feet southeasterly from the intersection of the southwesterly line of said alley with the southeasterly line of Sampson Street, establish the grade elevation at 87.38 feet; at a point on the southwesterly line of said alley distant 20.00 feet southeasterly of the last named point, establish the grade elevation at 87.34 feet; at a point on the southwesterly line of said alley distant 20.00 feet southeasterly of the last named point, establish the grade elevation at 86.98 feet; at a point on the southwesterly line of said alley distant 8.00 feet southeasterly of the last named point, establish the grade elevation at 86.77 feet; at a point on the southwesterly line of said alley distant 20.00 feet southeasterly of the last named point, establish the grade elevation at 86.31 feet; at a point on the southwesterly line of said alley distant 20.00 feet southeasterly of the last named point, establish the grade elevation at 85.96 feet; at a point on the southwesterly line of said alley distant 20.00 feet southeasterly of the last named point, establish the grade elevation at 85.73 feet; at a point on the southwesterly line of said alley distant 20.00 feet southeasterly of the last named point, establish the grade elevation at 85.62 feet; at a point on the southwesterly line of said alley distant 20.00 feet southeasterly of the last named point, establish the grade elevation at 85.62 feet; at a point on the southwesterly line of said alley distant 62.00

feet southeasterly of the last named point, establish the grade elevation at 85.81 feet; at a point on the southwesterly line of said alley distant 20.00 feet southeasterly of the last named point, establish the grade elevation at 85.91 feet; at a point on the southwesterly line of said alley distant 20.00 feet southeasterly of the last named point, establish the grade elevation at 86.10 feet; at a point on the southwesterly line of said alley distant 20.00 feet southeasterly of the last named point, establish the grade elevation at 86.37 feet.

At the intersection of the southwesterly line of said alley with the west line of 28th Street, establish the grade elevation at 87.71 feet.

SECTION 2. And the grade of said alley between the points hereinbefore mentioned, shall have a uniform ascent and descent; all of said grade elevations to be above the datum line of levels as fixed by Ordinance No.3950 of the ordinances of said City.

SECTION 3. This Ordinance shall take effect and be in force on the thirty-first day from and after its passage.

Approved as to form

J. F. DU PAUL  
City Attorney

By

Harry S. Clark  
Deputy City Attorney

Presented by

A. K. Fogg  
City Engineer

\_\_\_\_\_  
City Manager

I HEREBY CERTIFY that the money required for the appropriation made and/or indebtedness and/or obligation incurred by reason of the provisions of the foregoing ordinance is in the Treasury, and that it is otherwise unencumbered.

Dated.....

Auditor and Comptroller of The City of San Diego, California.

By..... Deputy.

Passed and adopted by the Council of the City of San Diego, California, this 10th day of August, 1950, by the following vote, to-wit:

YEAS—Councilmen: Swan, Wincote, Schneider, Kerrigan, Dail.

NAYS—Councilmen: None.

ABSENT—Councilman: Godfrey, Mayor Knox.

(ATTEST):

*Harley E Knox*  
Mayor of The City of San Diego, California.

(SEAL)

**FRED W. SICK**  
City Clerk of The City of San Diego, California.

By *F. J. Patten* Deputy.

I HEREBY CERTIFY that, as to the foregoing ordinance, the provisions of Section 16 of the Charter of the City of San Diego requiring the reading of ordinances on two separate calendar days prior to passage, was, by a vote of not less than five members of the Council, dispensed with; and that said ordinance was by a vote of not less than five members of the Council put on its final passage at its first reading this 10th day of August, 1950.

I FURTHER CERTIFY that the final reading of such ordinance was in full.

I FURTHER CERTIFY that, prior to the final reading of such ordinance, a written or printed copy thereof was furnished to each member of the Council.

(SEAL)

**FRED W. SICK**  
City Clerk of The City of San Diego, California.

By *F. J. Patten* Deputy.

I HEREBY CERTIFY that the foregoing ordinance was not finally passed until it had been read on two separate calendar days of the Council, to-wit: on the..... day of..... and on the..... day of.....

I FURTHER CERTIFY that the final reading of such ordinance was in full.

I FURTHER CERTIFY that, prior to the final reading of such ordinance, a written or printed copy thereof was furnished to each member of the Council.

(SEAL)

.....  
City Clerk of The City of San Diego, California.

By..... Deputy.

SAN DIEGO, CALIFORNIA

Form 1255

AUG 4 3 02 PM 1950

RECEIVED  
CITY CLERK'S OFFICE

00725



P.L.B.

DOCUMENT No. 421438

RECEIVED  
CITY CLERK'S OFFICE

Filed AUG - 8 1950  
OFFICE OF THE CITY CLERK  
SAN DIEGO, CALIFORNIA

AUG 8 2 19 PM 1950  
SAN DIEGO, CALIFORNIA

00726

Ordinance No. 4496

Estab. grade of  
Columbie Street,  
between Palau Street  
and Fairmount  
Avenue.

PASSED FIRST READING

..... AUG 10 1950 .....

Moved by *W*

Seconded by *Sark*

ADOPTED BY COUNCIL

..... AUG 10 1950 .....

Moved by *W*

Seconded by *sw*

GOES INTO EFFECT

Recorded on Film No. 31 217

ORDINANCE NO. 4496 (New Series)

AN ORDINANCE ESTABLISHING THE GRADE OF COLUMBINE STREET, IN THE CITY OF SAN DIEGO, CALIFORNIA, BETWEEN THE NORTHWESTERLY LINE OF POPLAR STREET AND THE WEST LINE OF FAIRMOUNT AVENUE.

BE IT ORDAINED By the Council of the City of San Diego, California, as follows:

SECTION 1. That the grade of Columbine Street, in the City of San Diego, California, between the northwesterly line of Poplar Street and the west line of Fairmount Avenue, be, and the same is hereby established as follows:

At the intersection of the northeasterly line of Columbine Street with the northwesterly line of Poplar Street, establish the grade elevation at 295.55 feet.

At the intersection of the northeasterly line of Columbine Street with the southeasterly line of Poplar Street, establish the grade elevation at 295.24 feet.

At a point on the northeasterly line of Columbine Street distant 5.00 feet southeasterly from the intersection of the northeasterly line of Columbine Street with the southeasterly line of Poplar Street, establish the grade elevation at 295.20 feet; at a point on the northeasterly line of Columbine Street distant 20.00 feet southeasterly of the last named point, establish the grade elevation at 295.20 feet.

At the intersection of the northeasterly line of Columbine Street with the north line of Quince Street, establish the grade elevation at 295.65 feet.

At the intersection of the east line of Columbine Street with the south line of Quince Street, establish the grade elevation at 295.48 feet.

At a point on the east line of Columbine Street, distant 8.00 feet south from the intersection of the east line of Columbine Street with the south line of Quince Street, establish the grade elevation at 295.40 feet; at a point on the east line of Columbine Street distant 186.34 feet south of the last named point, establish the grade elevation at 293.91 feet; at a point on the east line of Columbine Street distant 50.85 feet south of the

last named point, establish the grade elevation at 293.25 feet; at a point on the east line of Columbine Street distant 20.00 feet south of the last named point, establish the grade elevation at 293.01 feet; at a point on the east line of Columbine Street distant 20.00 feet south of the last named point, establish the grade elevation at 292.73 feet; at a point on the east line of Columbine Street distant 14.02 feet south of the last named point, establish the grade elevation at 292.45 feet; at a point on the east line of Columbine Street distant 25.98 feet south of the last named point, establish the grade elevation at 291.93 feet; at a point on the east line of Columbine Street distant 20.00 feet south of the last named point, establish the grade elevation at 291.45 feet; at a point on the east line of Columbine Street distant 20.00 feet south of the last named point, establish the grade elevation at 290.90 feet; at a point on the east line of Columbine Street distant 15.41 feet south of the last named point, establish the grade elevation at 290.42 feet; at a point on the northeasterly line of Columbine Street distant 38.41 feet southeasterly of the last named point, establish the grade elevation at 288.87 feet; at a point on the northeasterly line of Columbine Street distant 91.75 feet southeasterly of the last named point, establish the grade elevation at 285.92 feet; at a point on the northeasterly line of Columbine Street distant 20.00 feet southeasterly of the last named point, establish the grade elevation at 285.34 feet; at a point on the northeasterly line of Columbine Street distant 20.00 feet southeasterly of the last named point, establish the grade elevation at 284.88 feet.

At the intersection of the northeasterly line of Columbine Street with the northerly line of Olive Street, establish the grade elevation at 284.50 feet.

At the intersection of the southeasterly line of Columbine Street with the south line of Olive Street, establish the grade elevation at 284.20 feet.

At a point on the southeasterly line of Columbine Street distant 51.75 feet southwesterly from the last described point, establish the grade elevation at 284.35 feet.

At a point on the northeasterly line of Columbine Street distant 133.00 feet southwesterly, southerly and southeasterly of the last named point, establish the grade elevation at 285.05 feet; at a point on the northeasterly line of Columbine Street distant 70.00 feet southeasterly of the last named point, establish the grade elevation at 285.35 feet; at a point on the north line of Columbine Street distant 23.73 feet east of the last named point, establish the grade elevation at 285.58 feet; at a point on the north line of Columbine Street distant 34.25 feet east of the last named point, establish the grade elevation at 285.74 feet; at a point on the north line of Columbine Street distant 20.00 feet east of the last named point, establish the grade elevation at 285.87 feet; at a point on the north line of Columbine Street distant 20.00 feet east of the last named point, establish the grade elevation at 286.08 feet; at a point on the north line of Columbine Street distant 20.00 feet east of the last named point, establish the grade elevation at 286.38 feet; at a point on the north line of Columbine Street distant 20.00 feet east of the last named point, establish the grade elevation at 286.75 feet; at a point on the north line of Columbine Street distant 20.00 feet east of the last named point, establish the grade elevation at 287.22 feet; at a point on the north line of Columbine Street distant 20.00 feet east of the last named point, establish the grade elevation at 287.79 feet;

At the intersection of the north line of Columbine Street with the west line of Fairmount Avenue, establish the grade elevation at 288.70 feet.

At the intersection of the southwesterly line of Columbine Street with the northwesterly line of Poplar Street, establish the grade elevation at 295.15 feet.

At the intersection of the southwesterly line of Columbine Street with the southeasterly line of Poplar Street, establish the grade elevation at 294.59 feet.

At a point on the southwesterly line of Columbine Street distant 5.00 feet southeasterly from the last described point, establish the grade elevation at 294.60 feet; at a point on the southwesterly line of Columbine Street distant 116.15 feet southeasterly of the last named point, establish the grade elevation at 295.15 feet; at a point on the west line of Columbine Street distant 5.68 feet south of the last named point, establish the grade elevation at 295.10 feet; at a



point on the west line of Columbine Street distant 21.66 feet south of the last named point, establish the grade elevation at 294.90 feet.

At a point on the west line of Columbine Street distant 3.22 feet north from the intersection of the west line of Columbine Street with the northwesterly line of Pepper Drive, establish the grade elevation at 293.55 feet.

At the intersection of the west line of Columbine Street with the northwesterly line of Pepper Drive, establish the grade elevation at 293.53 feet.

At the intersection of the west line of Columbine Street with the southwesterly line of Pepper Drive, establish the grade elevation at 292.48 feet.

At a point on the west line of Columbine Street distant 25.98 feet south from the intersection of the west line of Columbine Street with the southwesterly line of Pepper Drive, establish the grade elevation at 291.95 feet; at a point on the west line of Columbine Street distant 20.00 feet south of the last named point, establish the grade elevation at 291.46 feet; at a point on the west line of Columbine Street distant 20.00 feet south of the last named point, establish the grade elevation at 290.90 feet; at a point on the west line of Columbine Street distant 15.41 feet south of the last named point, establish the grade elevation at 290.42 feet; at a point on the southwesterly line of Columbine Street distant 58.00 feet southeasterly of the last named point, establish the grade elevation at 288.87 feet; at a point on the southwesterly line of Columbine Street distant 91.75 feet southeasterly of the last named point, establish the grade elevation at 285.92 feet; at a point on the southwesterly line of Columbine Street distant 20.00 feet southeasterly of the last named point, establish the grade elevation at 285.34 feet; at a point on the southwesterly line of Columbine Street distant 20.00 feet southeasterly of the last named point, establish the grade elevation at 284.88 feet; at a point on the west line of Columbine Street distant 14.48 feet southerly of the last named point, establish the grade elevation at 284.54 feet; at a point on the west line of Columbine Street distant 14.47 feet southerly of the last named point, establish the grade elevation at 284.33 feet; at a point on the northwesterly line of Columbine Street distant 14.48 feet southwesterly of

of the last named point, establish the grade elevation at 284.23 feet; at a point on the northwesterly line of Columbine Street distant 14.47 feet southwesterly of the last named point, establish the grade elevation at 284.26 feet; at a point on the northwesterly line of Columbine Street distant 14.25 feet southwesterly of the last named point, establish the grade elevation at 284.35 feet; at a point on the southwesterly line of Columbine Street distant 190.66 feet southeasterly of the last named point, establish the grade elevation at 285.05 feet; at a point on the southwesterly line of Columbine Street distant 70.00 feet southeasterly of the last named point, establish the grade elevation at 285.35 feet; at a point on the south line of Columbine Street distant 83.33 feet southeasterly of the last named point, establish the grade elevation at 285.58 feet; at a point on the south line of Columbine Street distant 34.25 feet east of the last named point, establish the grade elevation at 285.75 feet; at a point on the south line of Columbine Street distant 20.00 feet east of the last named point, establish the grade elevation at 285.85 feet; at a point on the south line of Columbine Street distant 20.00 feet east of the last named point, establish the grade elevation at 286.01 feet; at a point on the south line of Columbine Street distant 20.00 feet east of the last named point, establish the grade elevation at 286.21 feet; at a point on the south line of Columbine Street distant 20.00 feet east of the last named point, establish the grade elevation at 286.47 feet; at a point on the south line of Columbine Street distant 20.00 feet east of the last named point, establish the grade elevation at 286.73 feet; at a point on the south line of Columbine Street distant 20.00 feet east of the last named point, establish the grade elevation at 287.12 feet.

At the intersection of the south line of Columbine Street with the west line of Fairmount Avenue, establish the grade elevation at 287.70 feet.

SECTION 2. And the grade of Columbine Street between the points hereinbefore mentioned, shall have a uniform ascent and descent; all of said grade elevations to be above the datum line of levels as fixed by Ordinance No. 3950 of the ordinances of said City.

SECTION 3. This Ordinance shall take effect and be in force on the thirty-first day from and after its passage.

Approved as to form

J. F. DE PAUL

By Harry S. Clark  
Deputy City Attorney

Presented by

A. K. Foggy  
City Engineer

\_\_\_\_\_  
City Manager

I HEREBY CERTIFY that the money required for the appropriation made and/or indebtedness and/or obligation incurred by reason of the provisions of the foregoing ordinance is in the Treasury, and that it is otherwise unencumbered.

Dated.....

Auditor and Comptroller of The City of San Diego, California.

By..... Deputy.

Passed and adopted by the Council of the City of San Diego, California, this 10th day of

August, 1950, by the following vote, to-wit:

YEAS—Councilmen: Swan, Wincote, Schneider, Kerrigan, Dail.

NAYS—Councilmen: None.

ABSENT—Councilman: Godfrey, Mayor Knox.

(ATTEST):

Harley E Knox

Mayor of The City of San Diego, California.

FRED W. SICK

City Clerk of The City of San Diego, California.

(SEAL)

By: F. Patten Deputy.

I HEREBY CERTIFY that, as to the foregoing ordinance, the provisions of Section 16 of the Charter of the City of San Diego requiring the reading of ordinances on two separate calendar days prior to passage, was, by a vote of not less than five members of the Council, dispensed with; and that said ordinance was by a vote of not less than five members of the Council put on its final passage at its first reading this 10th day of August, 1950.

I FURTHER CERTIFY that the final reading of such ordinance was in full.

I FURTHER CERTIFY that, prior to the final reading of such ordinance, a written or printed copy thereof was furnished to each member of the Council.

(SEAL)

FRED W. SICK

City Clerk of The City of San Diego, California.

By: F. Patten Deputy.

I HEREBY CERTIFY that the foregoing ordinance was not finally passed until it had been read on two separate calendar days of the Council, to-wit: on the ..... day of ..... and on the ..... day of .....

I FURTHER CERTIFY that the final reading of such ordinance was in full.

I FURTHER CERTIFY that, prior to the final reading of such ordinance, a written or printed copy thereof was furnished to each member of the Council.

(SEAL)

City Clerk of The City of San Diego, California.

By: ..... Deputy.



A. P. W.

DOCUMENT NO. 4497

AUG - 8 1950

Filed  
OFFICE OF THE CITY CLERK  
SAN DIEGO, CALIFORNIA

RECEIVED  
CITY CLERK'S OFFICE

AUG 8 2 10 PM 1950

SAN DIEGO, CALIFORNIA

Ordinance No. 4497

*Etat made of  
Appel drive in the  
vicinity of Columbine  
Street.*

PASSED FIRST READING

Moved by *W* AUG 10 1950

Seconded by *Sw*

ADOPTED BY COUNCIL

Moved by *Sw* AUG 10 1950

Seconded by *Sw*

GOES INTO EFFECT

Recorded on Film No. 31 218

00734

ORDINANCE NO. 4497 (New Series)

AN ORDINANCE ESTABLISHING THE GRADE OF PEPPER DRIVE, IN THE CITY OF SAN DIEGO, CALIFORNIA, BETWEEN A LINE PRODUCED AT RIGHT ANGLES SOUTHEASTERLY FROM A POINT ON THE NORTHWESTERLY LINE OF PEPPER DRIVE AND DISTANT 84.39 FEET SOUTHWESTERLY FROM THE INTERSECTION OF THE NORTHWESTERLY LINE OF PEPPER DRIVE WITH THE WESTERLY LINE OF COLUMBINE STREET AND THE TERMINATION OF PEPPER DRIVE IN COLUMBINE STREET.

BE IT ORDAINED By the Council of the City of San Diego, California, as follows:

SECTION 1. That the grade of Pepper Drive, in the City of San Diego, California, between a line produced at right angles southeasterly from a point on the northwesterly line of Pepper Drive and distant 84.39 feet southwesterly from the intersection of the northwesterly line of Pepper Drive with the westerly line of Columbine Street and the termination of Pepper Drive in Columbine Street, be, and the same is hereby established as follows:

At the intersection of the southeasterly line of Pepper Drive with a line produced at right angles southeasterly from a point on the northwesterly line of Pepper Drive, and distant 84.39 feet southwesterly from the intersection of the northwesterly line of Pepper Drive with the westerly line of Columbine Street, establish the grade elevation at 292.58 feet.

At a point on the southerly line of Pepper Drive distant 15.45 feet easterly from the last described point, establish the grade elevation at 292.70 feet.

At the intersection of the southwesterly line of Pepper Drive with the westerly line of Columbine Street, establish the grade elevation at 292.48 feet.

At a point on the northwesterly line of Pepper Drive distant 84.39 feet southwesterly from the intersection of the northwesterly line of Pepper Drive with the westerly line of Columbine Street, establish the grade elevation at 292.57 feet.

At a point on the northwesterly line of Pepper Drive distant 74.41 feet northeasterly from the last described point, establish the grade elevation at 293.42 feet.

At the intersection of the northwesterly line of Pepper Drive with the westerly line of Columbine Street, establish the grade elevation at 293.53 feet.

SECTION 2. And the grade of Pepper Drive between the points herebefore mentioned, shall have a uniform ascent and descent; all of said grade elevations to be above the datum line of levels as fixed by Ordinance No. 3950 of the ordinances of said City.

SECTION 3. This Ordinance shall take effect and be in force on the thirty-first day from and after its passage.

Approved as to form

J. F. DU PAUL  
City Attorney

By Harry S. Clark  
Deputy City Attorney

Presented by

A. K. Fogg  
City Engineer

\_\_\_\_\_  
City Manager

I HEREBY CERTIFY that the money required for the appropriation made and/or indebtedness and/or obligation incurred by reason of the provisions of the foregoing ordinance is in the Treasury and that it is otherwise unencumbered.

Dated.....

Auditor and Comptroller of The City of San Diego, California.

By..... Deputy.

Passed and adopted by the Council of the City of San Diego, California, this 10th day of

....., by the following vote, to-wit:

YEAS—Councilmen: Swan, Wincote, Schneider, Kerrigan, Dail.

NAYS—Councilmen: None.

ABSENT—Councilman: Godfrey, Mayor Knox.

(ATTEST):

*Harley E. Knox*

Mayor of The City of San Diego, California.

FRED W. SICK

City Clerk of The City of San Diego, California.

(SEAL)

By *F. Patten* Deputy.

I HEREBY CERTIFY that, as to the foregoing ordinance, the provisions of Section 16 of the Charter of the City of San Diego requiring the reading of ordinances on two separate calendar days prior to passage, was, by a vote of not less than five members of the Council, dispensed with; and that said ordinance was by a vote of not less than five members of the Council put on its final passage at its first reading this 10th day of August, 1950.

I FURTHER CERTIFY that the final reading of such ordinance was in full.

I FURTHER CERTIFY that, prior to the final reading of such ordinance, a written or printed copy thereof was furnished to each member of the Council.

(SEAL)

FRED W. SICK

City Clerk of The City of San Diego, California.

By *F. Patten* Deputy.

I HEREBY CERTIFY that the foregoing ordinance was not finally passed until it had been read on two separate calendar days of the Council, to-wit: on the ..... day of ..... and on the ..... day of .....

I FURTHER CERTIFY that the final reading of such ordinance was in full.

I FURTHER CERTIFY that, prior to the final reading of such ordinance, a written or printed copy thereof was furnished to each member of the Council.

(SEAL)

City Clerk of The City of San Diego, California.

By..... Deputy.



**A.P.D.**

DOCUMENT No. 421531

Filed AUG 11 1950

OFFICE OF THE CITY CLERK  
SAN DIEGO, CALIFORNIA

RECEIVED  
CITY CLERK'S OFFICE

AUG 8 2 19 PM 1950

SAN DIEGO, CALIFORNIA

Ordinance No. 4493

*Establishing grade of  
37<sup>th</sup> Street, between  
Boston Avenue and  
National Avenue.*

AUG 10 1950  
PASSED FIRST READING

Moved by *[Signature]*

Seconded by *[Signature]*

ADOPTED BY COUNCIL  
AUG 10 1950

Moved by *[Signature]*

Seconded by *[Signature]*

GOES INTO EFFECT

Recorded on Film No. 31 219

C0738

ORDINANCE NO. 4498 (New Series)

AN ORDINANCE ESTABLISHING THE GRADE OF 37th STREET IN THE CITY OF SAN DIEGO, CALIFORNIA, BETWEEN THE NORTH LINE OF BOSTON AVENUE AND THE SOUTH LINE OF NATIONAL AVENUE.

BE IT ORDAINED By the Council of the City of San Diego, California, as follows:

SECTION 1. That the grade of 37th Street, in the City of San Diego, California, between the north line of Boston Avenue and the south line of National Avenue, be, and the same is hereby established as follows:

At the intersection of the east line of 37th Street with the north line of Boston Avenue, establish the grade elevation at 36.00 feet.

At the intersection of the east line of 37th Street with the south line of Newton Avenue, establish the grade elevation at 43.00 feet.

At the intersection of the east line of 37th Street with the north line of Newton Avenue, establish the grade elevation at 43.50 feet.

At the intersection of the east line of 37th Street with the south line of National Avenue, establish the grade elevation at 48.00 feet.

At the intersection of the west line of 37th Street with the north line of Boston Avenue, establish the grade elevation at 35.00 feet.

At a point on the west line of 37th Street distant 10.00 feet south from the intersection of the west line of 37th Street with the south line of Newton Avenue, establish the grade elevation at 41.49 feet.

At the intersection of the west line of 37th Street with the south line of Newton Avenue, establish the grade elevation at 41.53 feet.

At the intersection of the west line of 37th Street with the north line of Newton Avenue, establish the grade elevation at 41.72 feet.

At a point on the west line of 37th Street distant 10.00 feet north from the intersection of the west line of 37th Street with the north line of Newton Avenue, establish the grade elevation at 41.76 feet.

At the intersection of the west line of 37th Street with the south line of National Avenue, establish the grade elevation at 47.00 feet.

SECTION 2. And the grade of 37th Street between the points hereinbefore mentioned, shall have a uniform ascent and descent; all of said grade elevations to be above the datum line of levels as fixed by Ordinance No. 3950 of the ordinances of said City.

SECTION 3. This Ordinance shall take effect and be in force on the thirty-first day from and after its passage.

Approved as to form

J: F. DU PAUL  
City Attorney

By

Harry S. Clark  
Deputy City Attorney

Presented by

A. K. Fogg  
City Engineer

\_\_\_\_\_  
City Manager

I HEREBY CERTIFY that the money required for the appropriation made and/or indebtedness and/or obligation incurred by reason of the provisions of the foregoing ordinance is in the Treasury, and that it is otherwise unencumbered.

Dated.....

Auditor and Comptroller of The City of San Diego, California.

By..... Deputy.

Passed and adopted by the Council of the City of San Diego, California, this 10th day of

August, 1950, by the following vote, to-wit:

YEAS—Councilmen: Swan, Wincote, Schneider, Kerrigan, Dail.

NAYS—Council men : None.

ABSENT—Council man : Godfrey, Mayor Knox.

(ATTEST):

*Harley E. [Signature]*  
Mayor of The City of San Diego, California.

FRED W. SICK

City Clerk of The City of San Diego, California.

(SEAL)

By *F. [Signature]* Deputy.

I HEREBY CERTIFY that, as to the foregoing ordinance, the provisions of Section 16 of the Charter of the City of San Diego requiring the reading of ordinances on two separate calendar days prior to passage, was, by a vote of not less than five members of the Council, dispensed with; and that said ordinance was by a vote of not less than five members of the Council put on its final passage at its first reading this 10th day of August, 1950.

I FURTHER CERTIFY that the final reading of such ordinance was in full.

I FURTHER CERTIFY that, prior to the final reading of such ordinance, a written or printed copy thereof was furnished to each member of the Council.

FRED W. SICK

City Clerk of The City of San Diego, California.

(SEAL)

By *F. [Signature]* Deputy.

I HEREBY CERTIFY that the foregoing ordinance was not finally passed until it had been read on two separate calendar days of the Council, to-wit: on the ..... day of ..... and on the ..... day of .....

I FURTHER CERTIFY that the final reading of such ordinance was in full.

I FURTHER CERTIFY that, prior to the final reading of such ordinance, a written or printed copy thereof was furnished to each member of the Council.

(SEAL)

City Clerk of The City of San Diego, California.

By..... Deputy.



A. P. W.

DOCUMENT No. 421529

AUG 11 1950

Filed .....  
OFFICE OF THE CITY CLERK  
SAN DIEGO, CALIFORNIA

Ordinance No. 4499

*Appropriating*

*\$5000 from Receipts*

*Bus Fund - Trans*

*to Public Works*

*Auto Shop Div.*

PASSED FIRST READING

AUG 10 1950

Moved by *W*

Seconded by *Srk*

ADOPTED BY COUNCIL

AUG 10 1950

Moved by *D*

Seconded by *Srk*

GOES INTO EFFECT

Recorded on Film No. 31 220

00742

ORDINANCE NO. 4499  
(New Series)

AN ORDINANCE APPROPRIATING THE SUM OF \$5,000.00 FROM THE UNAPPROPRIATED BALANCE FUND OF THE CITY OF SAN DIEGO, AND TRANSFERRING THE SAME TO "OUTLAY," DIVISION OF AUTO SHOPS, DEPARTMENT OF PUBLIC WORKS FUND OF SAID CITY.

BE IT ORDAINED By the Council of The City of San Diego, as follows:

Section 1. That the sum of five thousand dollars (\$5,000.00) be, and the same is hereby set aside and appropriated out of the Unappropriated Balance Fund of The City of San Diego, and the same is hereby transferred to "Outlay," Division of Auto Shops, Department of Public Works Fund of said City, for the purpose of providing funds for the purchase of a power-operated trenching machine to be used primarily for the use of the Water Department in making new service connections.

Section 2. This ordinance shall take effect and be in force on the thirty-first day from and after its passage.

Presented by

*J. F. DuPaul*

Approved as

to form by J.F. DuPaul, City Attorney.

By

Assistant City Attorney.



**A.M.W.**

DOCUMENT No. 421673

Filed AUG 14 1950

OFFICE OF THE CITY CLERK  
SAN DIEGO, CALIFORNIA

Ordinance No. 4500

*Amending Section 5 of  
Ord. No. 817 and*

*to cast of Water Service  
Connection and Meter  
Installation.*

PASSED FIRST READING

..... AUG 15 1950

Moved by *q*

Seconded by *mf*

ADOPTED BY COUNCIL

..... AUG 15 1950

Moved by *q*

Seconded by *w*

GOES INTO EFFECT

Recorded on Film No. 31 250



ORDINANCE No. 8210  
(New Series)

AN ORDINANCE AMENDING SECTION 5 OF ORDINANCE No. 817 (NEW SERIES), (WATER DEPARTMENT REGULATIONS), ADOPTED JANUARY 28, 1936, AND REPEALING ORDINANCE No. 3776 (NEW SERIES), ADOPTED JUNE 22, 1948.

BE IT ORDAINED, By the Council of The City of San Diego, as follows:

Section 1. That section 5 of Ordinance No. 817 (New Series) of the ordinances of The City of San Diego, entitled, "An ordinance adopting and establishing rules and regulations for the regulation, use and government of the water system of The City of San Diego; and repealing sections 2, 3, 4, 5, 6, 7 and 8 of Ordinance No. 8210 of the ordinances of The City of San Diego, entitled, "An Ordinance relating to water service and water rates for service and water furnished by the City of San Diego," approved December 22, 1920, as amended.", adopted January 28, 1936, as amended by Ordinance No. 3241 (New Series), adopted August 13, 1946, be, and the same is hereby amended to read as follows:

"Section 5. Rule III. COST OF WATER SERVICE CONNECTION AND METER INSTALLATIONS.

"The Department shall make the following charges for installation of, and the perpetual maintenance of all water services, meters and appurtenances thereto, same to remain the property of the Department. Said charges, in addition to all other usual and regular charges of said Department, including charges for Water Main Extensions and Connections must be paid before work will be performed.

SCHEDULE OF CHARGES FOR INSTALLATION AND PERPETUAL MAINTENANCE OF WATER METERS AND SERVICE CONNECTIONS:

<u>Services</u>		<u>Meters</u>		<u>Total</u>
3/4-in.	\$ 40.00	5/8-in.	\$ 25.00	\$ 65.00
3/4-in.	40.00	3/4-in.	35.00	75.00
1 -in.	60.00	1 -in.	45.00	105.00
1-1/2-in.	125.00	1-1/2-in.	75.00	200.00
2 -in.	170.00	2 -in.	120.00	290.00

Repealed by  
4882 NS

"Whenever an installation is required by an applicant that is not covered by the above schedule of charges, such work shall be done with charges based upon an estimate of costs made by the Department.

"The above schedule of charges includes meter boxes except where basement is excavated to the curb line, in which case the applicant shall provide at his own expense an adequate vault and cover to house said meter and appurtenances in accordance with Department requirements.

"If a meter and service installation exceeds 50 feet in length or for any other valid reason it cannot be installed for the amount stated in above schedule of charges due to the peculiarity of the proposed service, the Department reserves the right to make said installation on the basis of an estimate of costs.

"When services are installed for Automatic Fire Sprinkler Services, the applicant must install at his own expense a detector check valve of design and at a location approved of by the Department.

"Where a meter and service are installed, and application is made<sup>for</sup> an increase in size of service and meter at the same location the following schedule of credits will be allowed for the meter removed on the above schedule of charges for installation.

SCHEDULE OF CREDITS ALLOWED FOR WATER METERS REMOVED WHEN AN APPLICATION IS MADE FOR AN INCREASE IN SIZE.

5/8-in.	\$ 16.00
3/4-in.	24.00
1 -in.	35.00
1-1/2-in.	67.00
2 -in.	100.00

"Whenever services, meters, fire hydrants or other appurtenances are required to be moved by an applicant

for any reason whatsoever, the charges shall be made on the basis of an estimate of costs by the Department."

Section 2. That ordinance No. 3776 (New Series) of the ordinances of The City of San Diego, entitled, "An Ordinance amending section 5 of Ordinance No. 817 (New Series), (Water Department Regulations), adopted January 28, 1936, and repealing Ordinance No. 3241 (New Series), adopted August 13, 1946.", adopted June 22, 1948, be, and the same is hereby repealed.

Section 3. This ordinance shall take effect and be in force on the thirty-first day from and after its passage.

Presented by Oce Campbell by Em

APPROVED as  
to form by J. F. DuPAUL, City Attorney,

By Harry D. Clark.  
Deputy City Attorney.

00748

I HEREBY CERTIFY that the money required for the appropriation made and/or indebtedness and/or obligation incurred by reason of the provisions of the foregoing ordinance is in the Treasury, and that it is otherwise unencumbered.

Dated.....

Auditor and Comptroller of The City of San Diego, California.

By..... Deputy.

Passed and adopted by the Council of the City of San Diego, California, this 15th day of August, 1950, by the following vote, to-wit:

YEAS—Councilmen: Swan, Wincote, Schneider, Kerrigan, Godfrey, Mayor Knox

NAYS—Councilmen: None

ABSENT—Councilmen: Dail

(ATTEST):

*Harley E Knox*

Mayor of The City of San Diego, California.

(SEAL)

FRED W. SICK

City Clerk of The City of San Diego, California.

By *F. Patten* Deputy.

I HEREBY CERTIFY that, as to the foregoing ordinance, the provisions of Section 16 of the Charter of the City of San Diego requiring the reading of ordinances on two separate calendar days prior to passage, was, by a vote of not less than five members of the Council, dispensed with; and that said ordinance was by a vote of not less than five members of the Council put on its final passage at its first reading this 15th day of August, 1950

~~I FURTHER CERTIFY that the final reading of such ordinance was in full.~~

I FURTHER CERTIFY that, prior to the final reading of such ordinance, a written or printed copy thereof was furnished to each member of the Council.

(SEAL)

FRED W. SICK

City Clerk of The City of San Diego, California.

By *F. Patten* Deputy.

I HEREBY CERTIFY that the foregoing ordinance was not finally passed until it had been read on two separate calendar days of the Council, to-wit: on the..... day of..... and on the..... day of.....

I FURTHER CERTIFY that the final reading of such ordinance was in full.

I FURTHER CERTIFY that, prior to the final reading of such ordinance, a written or printed copy thereof was furnished to each member of the Council.

(SEAL)

City Clerk of The City of San Diego, California.

By..... Deputy.



DOCUMENT NO. 422309

Filed AUG 28 1950

FRED W. SICK  
*City Clerk.*

By \_\_\_\_\_  
*Deputy.*

**Affidavit of Publication**

OF

ORDINANCE # 4500 NS

Amend Sec. 5 of Ord. # 817NS  
(Water Dept. Regulations)

\_\_\_\_\_  
\_\_\_\_\_  
\_\_\_\_\_  
\_\_\_\_\_  
\_\_\_\_\_

# Affidavit of Publication

STATE OF CALIFORNIA,  
COUNTY OF SAN DIEGO, }  
CITY OF SAN DIEGO. } SS.

1450

## ORDINANCE NO. 4500 (NEW SERIES)

AN ORDINANCE AMENDING SECTION 5 OF ORDINANCE NO. 817 (NEW SERIES), (WATER DEPARTMENT REGULATIONS), ADOPTED JANUARY 28, 1936, AND REPEALING ORDINANCE NO. 3776 (NEW SERIES), ADOPTED JUNE 22, 1948.

BE IT ORDAINED, By the Council of The City of San Diego, as follows:

Section 1. That Section 5 of Ordinance No. 817 (New Series) of the ordinances of The City of San Diego, entitled, "An Ordinance adopting and establishing rules and regulations for the regulation, use and government of the water system of The City of San Diego; and repealing Sections 2, 3, 4, 5, 6, 7 and 8 of Ordinance No. 8216 of the ordinances of The City of San Diego, entitled, 'An Ordinance relating to water service and water rates for service and water furnished by the City of San Diego,' approved December 22, 1929, as amended," adopted January 28, 1936, as amended by Ordinance No. 3241 (New Series), adopted August 13, 1946, be, and the same is hereby amended to read as follows:

"Section 5. Rule III. COST OF WATER SERVICE CONNECTION AND METER INSTALLATIONS.

"The Department shall make the following charges for installation of, and the perpetual maintenance of all water services, meters and appurtenances thereto, same to remain the property of the Department. Said charges, in addition to all other usual and regular charges of said Department, including charges for Water Main Extensions and Connections must be paid before work will be performed.

SCHEDULE OF CHARGES FOR INSTALLATION AND PERPETUAL MAINTENANCE OF WATER METERS AND SERVICE CONNECTIONS:

Services	Meters	Total
3/4-in. \$ 40.00	3/4-in. \$ 25.00	\$ 65.00
1-in. 40.00	3/4-in. 35.00	75.00
1-in. 60.00	1-in. 45.00	105.00
1 1/2-in. 125.00	1 1/2-in. 75.00	200.00
2-in. 170.00	2-in. 120.00	290.00

"Whenever an installation is required by an applicant that is not covered by the above schedule of charges, such work shall be done with charges based upon an estimate of costs made by the Department.

"The above schedule of charges includes meter boxes except where basement is excavated to the curb line, in which case the applicant shall provide at his own expense an adequate vault and cover to house said meter and appurtenances in accordance with Department requirements.

"If a meter and service installation exceeds 50 feet in length or for any other valid reason it cannot be installed for the amount stated in above schedule of charges due to the peculiarity of the proposed service, the Department reserves the right to make said installation on the basis of an estimate of costs.

"When services are installed for Automatic Fire Sprinkler Services, the applicant must install at his own expense a detector check valve of design and at a location approved of by the Department.

"Where a meter and service are installed, and application is made for an increase in size of service and meter at the same location the following schedule of credits will be allowed for the meter removed on the above schedule of charges for installation.

SCHEDULE OF CREDITS ALLOWED FOR WATER METERS REMOVED WHEN AN APPLICATION IS MADE FOR AN INCREASE IN SIZE.

3/4-in. ....	\$ 16.00
1-in. ....	24.00
1 1/2-in. ....	35.00
2-in. ....	67.00
2-in. ....	100.00

"Whenever services, meters, fire hydrants or other appurtenances are required to be moved by an applicant for any reason whatsoever, the charges shall be made on the basis of an estimate of costs by the Department."

Section 2. That Ordinance No. 3776 (New Series) of the ordinances of The City of San Diego, entitled, "An Ordinance amending Section 5 of Ordinance No. 817 (New Series), (Water Department Regulations), adopted January 28, 1936, and repealing Ordinance No. 3241 (New Series), adopted August 13, 1946," adopted June 22, 1948, be, and the same is hereby repealed.

Section 3. This ordinance shall take effect and be in force on the thirty-first day from and after its passage.

Passed and adopted by the Council of the City of San Diego, California, this 15th day of August, 1950, by the following vote, to-wit:

YEAS - Councilmen: Swan, Wain

In the matter of the publication of  
ORDINANCE NO 4500 (NEW SERIES)

H. D. Frey, being duly sworn, deposes and says: That he is a resident of the County of San Diego, State of California, over twenty-one years of age, and not interested as a party or otherwise in the above-named matter.

That he is the principal clerk of the printers of The San Diego Union, a newspaper published daily in the City of San Diego, County of San Diego, State of California, and of general circulation in said City; that as such principal clerk he has charge of all the advertisements published in said newspaper; that the said ORDINANCE

of which the annexed clipping is a copy, has been published in said newspaper for the period of ONE  
24th  
days, to-wit: upon the

days of AUGUST, 19 50, and upon the

days of \_\_\_\_\_, 19\_\_\_\_, and that said publication was made in the said newspaper proper, and not in a supplement thereof.

Subscribed and sworn to before me, this \_\_\_\_\_

day of AUG 28 1950 A. D. 19\_\_\_\_\_

FRED W. SICK

City Clerk of the City of San Diego, California

(Seal)

By Harold R. Carter  
Deputy.

BE IT ORDAINED, By the Council of The City of San Diego, as follows:

Section 1. That Section 2 of Ordinance No. 817 (New Series) of the ordinances of The City of San Diego, entitled, "An Ordinance adopting and establishing rules and regulations for the regulation, use and government of the water system of The City of San Diego; and repealing Sections 2, 3, 4, 5, 6, 7 and 8 of Ordinance No. 8216 of the ordinances of The City of San Diego, entitled, 'An Ordinance relating to water service and water rates for service and water furnished by the City of San Diego, approved December 27, 1929, as amended, adopted January 28, 1936, as amended by Ordinance No. 2241 (New Series), adopted August 13, 1946, be, and the same is hereby amended to read as follows:

Section 2. Rule III. COST OF WATER SERVICE CONNECTION AND METER INSTALLATIONS.

"The Department shall make the following charges for installation of, and the perpetual maintenance of all water services, meters and appurtenances thereto, same to remain the property of the Department. Said charges, in addition to all other usual and regular charges of said Department, including charges for Water Main Extensions and Connections must be paid before work will be performed.

SCHEDULE OF CHARGES FOR INSTALLATION AND PERPETUAL MAINTENANCE OF WATER METERS AND SERVICE CONNECTIONS:

Services	Meters	Total
2 1/2-in. \$ 50.00	3/4-in. \$ 25.00	\$ 75.00
3-in. 40.00	3/4-in. 25.00	65.00
1-in. 60.00	1-in. 45.00	105.00
1 1/2-in. 125.00	1 1/2-in. 75.00	200.00
2-in. 170.00	2-in. 120.00	290.00

"Whenever an installation is required by an applicant that is not covered by the above schedule of charges, such work shall be done with charges based upon an estimate of costs made by the Department.

"The above schedule of charges includes meter boxes except where basement is excavated to the curb line, in which case the applicant shall provide at his own expense an adequate vault and cover to house said meter and appurtenances in accordance with Department requirements.

"If a meter and service installation exceeds 50 feet in length or for any other valid reason it cannot be installed for the amount stated in above schedule of charges due to the peculiarity of the proposed service, the Department reserves the right to make said installation on the basis of an estimate of costs.

"When services are installed for Automatic Fire Sprinkler Services, the applicant must install at his own expense a detector check valve of design and at a location approved by the Department.

"Where a meter and service are installed, and application is made for an increase in size of service and meter at the same location the following schedule of credits will be allowed for the meter removed on the above schedule of charges for installation.

SCHEDULE OF CREDITS ALLOWED FOR WATER METERS REMOVED WHEN AN APPLICATION IS MADE FOR AN INCREASE IN SIZE.

3/4-in. ....	\$ 16.00
1-in. ....	24.00
1 1/2-in. ....	35.00
2-in. ....	67.00
2 1/2-in. ....	100.00

"Whenever services, meters, fire hydrants or other appurtenances are required to be moved by an applicant for any reason whatsoever, the charges shall be made on the basis of an estimate of costs by the Department."

Section 2. That Ordinance No. 3776 (New Series) of the ordinances of The City of San Diego, entitled, "An Ordinance amending Section 5 of Ordinance No. 817 (New Series), (Water Department Regulations), adopted January 28, 1936, and repealing Ordinance No. 3241 (New Series), adopted August 13, 1946," adopted June 22, 1948, be, and the same is hereby repealed.

Section 3. This ordinance shall take effect and be in force on the thirty-first day from and after its passage.

Passed and adopted by the Council of the City of San Diego, California, this 15th day of August, 1950, by the following vote, to-wit:

YEAS—Councilmen: Swan, Win-cote, Schneider, Kerrigan, Godfrey, Mayor Knox.

NAYS—Councilmen: None.

ABSENT—Councilman: Dail.

HARLEY E. KNOX,  
 Mayor of The City of San Diego, California.

FRED W. SICK,  
 City Clerk of The City of San Diego, California.

By F. T. PATTEN, Deputy.

I HEREBY CERTIFY that, as to the foregoing ordinance, the provisions of Section 16 of the Charter of the City of San Diego requiring the reading of ordinances on two separate calendar days prior to passage, was, by a vote of not less than five members of the Council, dispensed with; and that said ordinance was by a vote of not less than five members of the Council put on its final passage at its first reading this 15th day of August, 1950.

I FURTHER CERTIFY that the final reading of such ordinance was in full.

FRED W. SICK,  
 City Clerk of The City of San Diego, California.

By F. T. PATTEN, Deputy.

H. D. Frey, being duly sworn, deposes and says: That he is a resident of the County of San Diego, State of California, over twenty-one years of age, and not interested as a party or otherwise in the above-named matter.

That he is the principal clerk of the printers of The San Diego Union, a newspaper published daily in the City of San Diego, County of San Diego, State of California, and of general circulation in said City; that as such principal clerk he has charge of all the advertisements published in said newspaper; that the said ORDINANCE

of which the annexed clipping is a copy, has been published in said newspaper for the period of ONE 24th days, to-wit: upon the

days of AUGUST, 19 50, and upon the

days of 19, and that said publication was made in the said newspaper proper, and not in a supplement thereof.

*H. D. Frey*

Subscribed and sworn to before me, this

day of AUG 28 1950 A. D. 19

FRED W. SICK

City Clerk of the City of San Diego, California

(Seal)

By *Harold R. Carter*

Deputy.

CO751